

**THE CORPORATION OF THE MUNICIPALITY OF MCDOUGALL  
COMMITTEE/COUNCIL MEETING**

**TO BE HELD WEDNESDAY, APRIL 20, 2022 AT 7:00 P.M.**

**AGENDA**

This Public Meeting will be held electronically in accordance with Section 238 of the Municipal Act, 2001.

**PUBLIC MEETING**

The regular meeting of Council will be preceded by a Public Meeting to consider a proposed Zoning By-law Amendment application pursuant to Section 34 of the Planning Act;

- i) Lucas et al Zoning By-law Amendment Application Z01-2022. **(attachment)**  
Re: Part of Lots 1 and 2 of Concession 5 in the geographic Township of Ferguson, now in the Municipality of McDougall fronting on Lorimer Lake.

This Committee/Council meeting will be held electronically in accordance with Section 238 of the Municipal Act, 2001.

**1. CALL TO ORDER**

**2. DECLARATIONS OF INTEREST**

**3. PRIORITIZATION OF AGENDA**

**4. ADOPTION OF MINUTES**

- i) THAT the minutes of the Committee/Council Meeting held on April 6, 2022 be adopted as circulated. **Rsl.**

**5. DEPUTATIONS**

**Matters Arising.**

**6. PLANNING/BUILDING**

- i) John Jackson, Parry Sound Area Planning Board **Rsl.**  
Re: B04-2022 (McD) Anderson, Part Lot 29, Concession 7, McDougall, 70 Nobel Rd.

**Matters Arising.**

**7. BY-LAW ENFORCEMENT**

**Matters Arising.**

**THE CORPORATION OF THE MUNICIPALITY OF MCDOUGALL  
COMMITTEE/COUNCIL MEETING**

**TO BE HELD WEDNESDAY, APRIL 20, 2022 AT 7:00 P.M.**

**AGENDA**

**8. FIRE PROTECTION**

- i) Report of the Fire Chief FC-2022-03 **(attachment)**  
Re: New Private Road Naming Georgian Pines Drive.

**Matters Arising.**

**9. EMERGENCY MANAGEMENT**

- i) Steve Clark, Minister of Municipal Affairs and Housing. **(attachment)**  
Re: Work Deployment Measures for Municipalities Order will end on April 27, 2022.

**Matters Arising.**

**10. RECREATION**

**Matters Arising.**

**11. PUBLIC WORKS**

**Matters Arising.**

**12. ENVIRONMENT**

- i) Waste Management.

**Matters Arising.**

**13. FINANCE**

- i) Accounts Payable. **Rsl.**

**Matters Arising.**

**14. ADMINISTRATION**

- i) Ministry of Northern Development, Mines, Natural Resources and Forestry. **(attachment)**  
Re: Watershed Conditions Statement - Water Safety Parry Sound District Including Muskoka River Watershed and Magnetawan River Watershed.

**THE CORPORATION OF THE MUNICIPALITY OF MCDOUGALL  
COMMITTEE/COUNCIL MEETING**

**TO BE HELD WEDNESDAY, APRIL 20, 2022 AT 7:00 P.M.**

**AGENDA**

- ii) Raymond Cho, Minister for Seniors and Accessibility. **(attachment)**  
Re: Nominations for the 2022 Ontario Senior of the Year Award.

**Matters Arising.**

**15. REQUESTS FOR SUPPORT**

- i) Municipality of Clarington. **(attachment)**  
Re: Correspondence Regarding the Municipality of Clarington's Comprehensive Zoning By-law Review Project, Zone Clarington.
- ii) Town of Plympton-Wyoming. **(attachment)**  
Re: Funding Supports for Infrastructure Projects – Bridge / Culvert Replacements in Rural Municipalities.
- iii) Nature Canada's Ocean Protection Team. **(attachment)**  
Re: A Resolution Celebrating World Oceans Day 2022, and the Advancement of Ocean Conservation in Canada.

**Matters Arising.**

**16. MOTIONS OF WHICH NOTICE HAS BEEN PREVIOUSLY GIVEN**

**17. COMMITTEE REPORTS**

- i) Community Policing Advisory Committee, West Parry Sound Ontario Provincial Police. **(attachment)**  
Re: April 21st, 2022 Meeting.
- ii) North Bay Parry Sound District Health Unit. **(attachment)**  
Re: Public Service Announcements and Media Release
  - a. News Release - Accessing Inspection Results Just Got Easier
  - b. News Release - Climate Change Affecting Canadians' Health Says New Federal Report
  - c. News Release - It's Time to Get Up-to-Date with School Aged Vaccines
  - d. Public Service Announcement - April is Oral Health Month
  - e. Public Service Announcement - COVID-19 Vaccine Clinics This Week, By Appointment or Walk-in

**Matters Arising.**

**THE CORPORATION OF THE MUNICIPALITY OF MCDOUGALL  
COMMITTEE/COUNCIL MEETING**

**TO BE HELD WEDNESDAY, APRIL 20, 2022 AT 7:00 P.M.**

**AGENDA**

**18. REPORT OF THE CAO**

**19. GENERAL ITEMS AND NEW BUSINESS**

**20. BY-LAWS**

- i) By-law 2022-23. **(attachment)**  
Re: A By-Law to Amend By-Law No. 2017-05 to Rezone Part of Lots 2 and 3 in Concession 8 in the Geographic Township of Ferguson (Lucas)
- ii) By-law 2022-24. **(attachment)**  
Re: Being a By-law to authorize the execution of a License Agreement between The Corporation of the Municipality of McDougall and GAER2 Corp and Katelyn Newton for part of the original road allowance between Lots 25 and 26 Concession 8, former McDougall Township, now the Municipality of McDougall
- iii) By-law 2022-25. **(attachment)**  
Re: Being a By-law to name one (1) new private road within the Municipality of McDougall – Georgian Pines Drive.
- iv) By-law 2022-26. **(attachment)**  
Re: Being a By-law to appoint a Deputy Chief Building Official and to enter into an agreement for the services of the Deputy Chief Building Official.

**21. CLOSED SESSION**

**22. RATIFICATION OF MATTERS FROM CLOSED SESSION**

**23. CONFIRMATION BY-LAW**

- i) By-Law No. 2022-27.  
Re: To confirm the proceedings of the Committee/Council meeting held on April 20, 2022.

**24. ADJOURNMENT**

## **Resolution List for April 20, 2022**

**THAT** the minutes of the Committee/Council Meeting held on April 20, 2022 be adopted as circulated.

-----

**THAT** the Council for the Corporation of the Municipality of McDougall has no objections to the approval of Consent No. B04/2022 (McD), applied for by Robert Anderson, being Part of Lot 29, Concession 7 in the Geographic Township of McDougall, now the Municipality of McDougall, subject to the following conditions:

1. Payment of a parkland dedication fee satisfactory to the Municipality;
2. Rezoning the lands from the Open Space (OS) Zone to a Rural Residential Zone;
3. That a warning be placed on title to indicate that the owners are aware of the Canadian Pacific Railway line, and understands that the Municipality has no responsibility or liability for any adverse impacts resulting from the railway and that the owners indemnify the Municipality from any such liability;
4. That the retained and severed lands hook up to the municipal water system; and
5. Payment of any applicable planning fees.

-----

**THAT** the attached lists of Accounts Payable for April \_\_, 2022 in the amount of \$\_\_\_\_\_, and payroll for April \_\_, 2022 in the amount of \$\_\_\_\_\_ be approved for payment.

-----

**BE IT RESOLVED** that the next portion of the meeting be closed to the public at \_\_\_\_\_ p.m. in order to address a matter pertaining to:

1. the security of the property of the municipality or local board;
2. personal matters about an identifiable individual, including municipal employees or local board employees;
3. a proposed or pending acquisition or disposition of land by the municipality or local board;
4. labour relations or employee negotiations;
5. litigation or potential litigation, including matters before administrative tribunals, affecting the municipality or local board;
6. the receiving of advice which is subject to solicitor/client privilege, including communications necessary for that purpose;
7. a matter in respect of which a council, board, committee or other body has authorized a meeting to be closed under another act;
8. an ongoing investigation respecting the municipality, a local board or a municipally-controlled corporation by the Ontario Ombudsman appointed under the Ombudsman Act, or a Municipal Ombudsman;
9. subject matter which relates to consideration of a request under the Municipal Freedom of Information and Protection of Privacy Act.

10. the meeting is held for the purpose of educating or training the members and no member discusses or otherwise deals with any matter in a way that materially advances the business or decision making of the Council, Board or Committee.
11. information provided in confidence by another level of government or Crown agency
12. a trade secret or scientific, technical , commercial, financial or labour relations information supplied in confidence which, if released, could significantly prejudice the competitive position of a person or organization
13. a trade secret or scientific, technical, commercial or financial information that belongs to the municipality or local board and has monetary value or potential monetary value
14. a position, plan, procedure, criteria or instruction to be applied to any negotiations carried, or to be carried, on by the municipality or local board

-----

**THAT** Council reconvene in Open Session at \_\_\_\_\_ p.m.

-----

**THAT** we do now adjourn at \_\_\_\_\_ p.m.



**NOTICE OF A COMPLETE APPLICATION TO AMEND THE ZONING BY-LAW  
and  
NOTICE OF A PUBLIC MEETING  
CONCERNING A PROPOSED ZONING BY-LAW AMENDMENT**

**TAKE NOTICE** that the Corporation of the Municipality of McDougall deemed the following application to amend the Municipality's zoning by-law a "Complete" application under Section 34 of the Planning Act on March 16, 2022

**AND FURTHER TAKE NOTICE** that pursuant to section 34 (10.7) of the Planning Act, the Application file is available to the public for inspection. Please contact Lori West, Clerk/Planner at 705-342-5252 to make an appointment to inspect the file.

**AND FURTHER TAKE NOTICE** that the Council of the Corporation of the Municipality of McDougall will hold a public meeting on April 20, 2022 at 7:00 p.m. via the Zoom application to consider a proposed Zoning By-law amendment under Section 34 of the Planning Act, R.S.O. 1990. The meeting will be broadcasted from the Municipality of McDougall Council Chambers, and the public can view the meeting virtually on the Municipality of McDougall YouTube Channel  
[https://www.youtube.com/channel/UCvNETc\\_ZjacukTx8FHMouYQ/videos](https://www.youtube.com/channel/UCvNETc_ZjacukTx8FHMouYQ/videos).

**THE PURPOSE** of the proposed zoning By-Law amendment is to rezone Part of Lots 1 and 2 of concession 5 in the geographic Township of Ferguson fronting on Lorimer Lake from the Waterfront Residential 1 Limited Service (WF1-LS) Zone to the Waterfront Residential 1 Limited Service Exception Zone.

**THE EFFECT** of the proposed rezoning is to recognize a consent of the Parry Sound Area Planning Board (No.B29/2021(McD)) that created two new waterfront lots subject to an increased front yard of 30 metres, and to implement the recommendations of the supporting documents through site plan control.

Please refer to the opposite side of this Notice for a key map showing the land to which the proposed zoning by-law would apply.

**IF A PERSON OR PUBLIC BODY** does not make oral submissions at a public meeting or make written submissions to the Municipality of McDougall before the by-law is passed, the person or public body is not entitled to appeal the decision of the Council of the Municipality of McDougall to the Ontario Land Tribunal.

**IF A PERSON OR PUBLIC BODY** does not make oral submissions at a public meeting or make written submissions to the Municipality of McDougall before the by-law is passed, the person or public body may not be added as a party to the hearing of an appeal before the Ontario Land Tribunal unless, in the opinion of the Tribunal, there are reasonable grounds to do so.

**IF A PERSON OR PUBLIC BODY** wishes to be notified of the decision of the Council of the Municipality of McDougall in respect of the proposed Zoning By-law Amendment, you must make a written request to Council. Please be advised that your comments and submissions should be addressed to Council, care of Lori West, Clerk/Planner, and will be considered as public information and become part of the public record. Written comments to Council are to be submitted to the Municipal Office via email to [LWest@mcdougall.ca](mailto:LWest@mcdougall.ca) or delivered by regular mail or the Municipal Office drop box outside the main entrance to the Municipal Office located at 5 Barager Boulevard, McDougall, Ontario, P2A 2W9.

**ADDITIONAL INFORMATION** and material about the proposed by-law is available for inspection at the Municipal Office during normal office hours.

If you wish to speak to Council at the meeting by electronic participation, please contact Lori West, Clerk/Planner, by 9:00 a.m. on the regular business day preceding the scheduled meeting where the item will be considered.

**DATED** at the Municipal Office this 29<sup>th</sup> day of March, 2022.

Lori West, Clerk/Planner  
Municipality of McDougall  
5 Barager Boulevard  
McDougall, Ontario, P2A 2W9  
Phone (705)-342-5252, or E-Mail: [lwest@mcdougall.ca](mailto:lwest@mcdougall.ca)

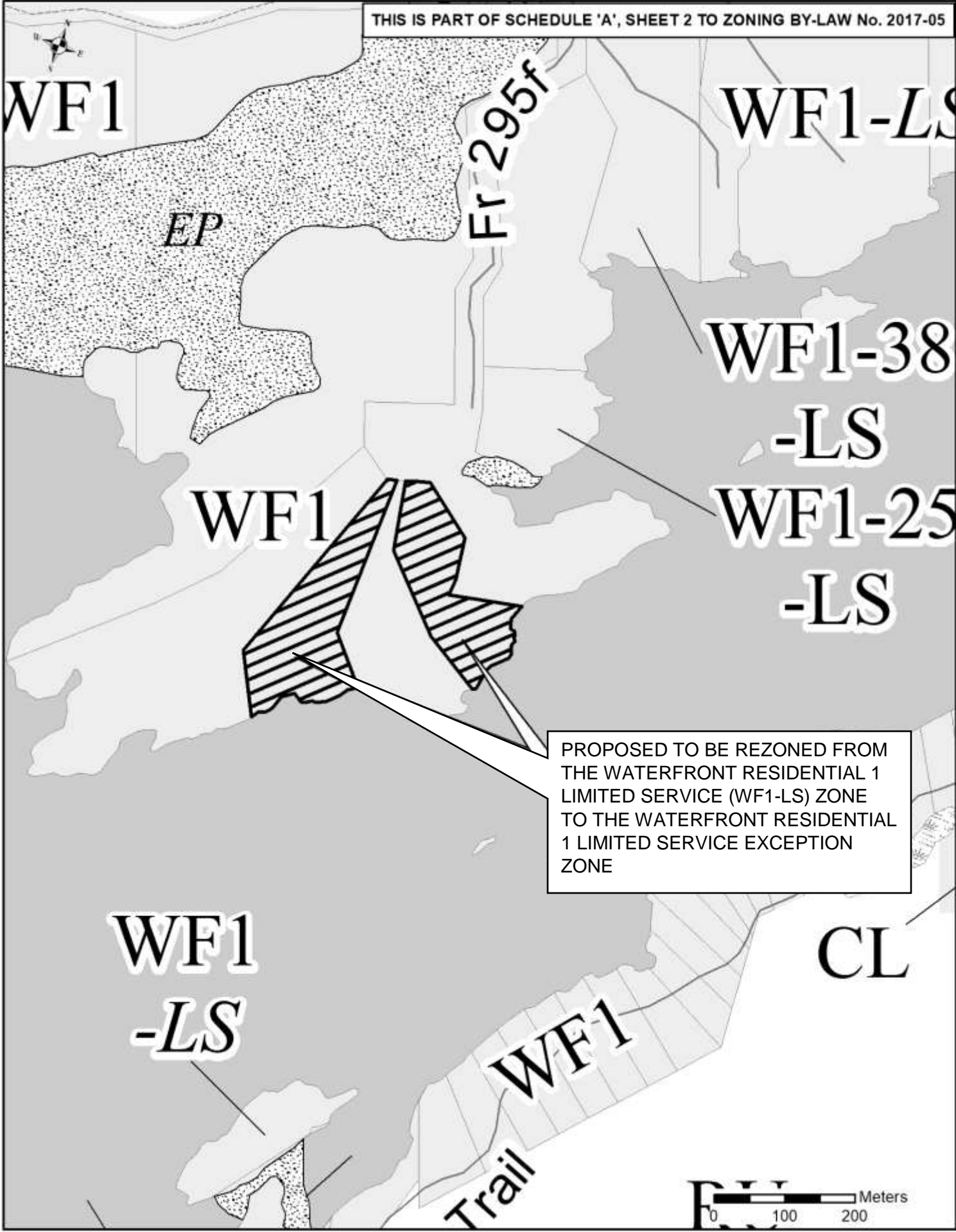


Figure 1: Key Map



**THE CORPORATION OF THE MUNICIPALITY OF MCDOUGALL  
COMMITTEE/COUNCIL MEETING**

**HELD WEDNESDAY, APRIL 6, 2022 AT 7:00 P.M.**

**MINUTES**

**Present:**

Mayor	D. Robinson (Chairperson)
Councillor	J. Constable
Councillor	L. Gregory
Councillor	L. Malott
Councillor	J. Ryman
Clerk	L. West
CAO/Director of Operations	T. Hunt
Chief Financial Officer	S. Brisbane
Chief Building Official	K. Dixon
Environmental Services Supervisor	S. Goman
<b>Regrets:</b>	
Fire Chief	P. Shoebottom

This Public Meeting was held electronically in accordance with Section 238 of the Municipal Act, 2001.

**PUBLIC MEETING**

The regular meeting of Council was preceded by a Public Meeting to consider a proposed Zoning By-law Amendment applications pursuant to Section 34 of the Planning Act;

- i) GAER2 Corporation Zoning By-law Amendment Application Z04-2021.  
Re: Part of Lot 26, Concession 8, Municipality of McDougall, Portage Lake.  
Report of the Clerk C-2022-03.

Mayor Robinson noted the proposed Zoning By-law Amendment is a condition of Consent Applications B35 & 36/2020 (McD) to implement the recommendation of the Environmental Impact Study prepared by Riverstone Environmental Solutions by rezoning the lands from the WF1-LS (Waterfront Residential Limited Service) Zone to the WF1-40-LS (Waterfront Residential, Exception 40, Limited Service) Zone to apply a setback of 30 metres for all natural heritage features, 15 metre setback for all streams, and to apply site plan control, pursuant to Section 41 of the Planning Act.

Mayor Robinson asked the Clerk if any written correspondence had been received on this file. The Clerk noted no written correspondence was received.

Mayor Robinson asked if there was anyone present who wished to make verbal representation either in support of, or in opposition to this zoning by-law amendment.

No one was present.

**THE CORPORATION OF THE MUNICIPALITY OF MCDOUGALL  
COMMITTEE/COUNCIL MEETING**

**HELD WEDNESDAY, APRIL 6, 2022 AT 7:00 P.M.**

**MINUTES**

Mayor Robinson noted that this concludes the public meeting.

Council proceeded with the regular committee/council meeting.

**1. CALL TO ORDER**

Mayor Robinson brought the meeting to order at 7.07 p.m.

**2. DECLARATIONS OF INTEREST**

Nil

**3. PRIORITIZATION OF AGENDA**

- i) Addition to Section 20. 4. By-law 2022-22 Being a By-law to authorize the execution of a contribution agreement between with The Federal Economic Development Agency for Northern Ontario, as represented by the Minister of Indigenous Services and Minister responsible for the Federal Economic Development Agency for Northern Ontario, and the Corporation of the Municipality of McDougall for the transfer of funds for the Northern Ontario Resource Development Support Fund.
- ii) Section 21, item 1 "A proposed or pending acquisition or disposition of land by the municipality or local board" deferred to April 20, 2022
- iii) Addition to Section 21. Closed Session "personal matters about an identifiable individual, including municipal employees or local board employees; and labour relations or employee negotiations;"

**4. ADOPTION OF MINUTES**

**Resolution No. 2022-31**

**Ryman/Constable**

- i) **THAT** the minutes of the Committee/Council Meeting held on March 16, 2022 be adopted as circulated.

**"Carried"**

**5. DEPUTATIONS**

Nil

**Matters Arising.**

Nil

**THE CORPORATION OF THE MUNICIPALITY OF MCDOUGALL  
COMMITTEE/COUNCIL MEETING**

**HELD WEDNESDAY, APRIL 6, 2022 AT 7:00 P.M.**

**MINUTES**

**6. PLANNING/BUILDING**

- i) John Jackson, Parry Sound Area Planning Board  
Re: B04-2022 (McD) Anderson, Part Lot 29, Concession 7, McDougall,  
70 Nobel Rd.  
Staff Comments.

John Jackson joined the meeting electronically and gave an overview of this application. Council noted that both dwellings are required to connect to the municipal water system.

- ii) Patrick Townes, MHBC.  
Re: Draft Official Plan for Ministry Review  
Patrick Townes joined the meeting electronically and gave an overview of the official plan review process and the updated Draft Official Plan.  
The following resolution was brought forward.

**Resolution No. 2022-32**

**Gregory/Malott**

**THAT** the Council for the Corporation of the Municipality of McDougall directs staff to submit the Draft Official Plan, presented at the regular meeting of Council April 6, 2022 to the Ministry for review and comment.

**“Carried”**

**Matters Arising.**

Nil

**7. BY-LAW ENFORCEMENT**

Nil

**Matters Arising.**

Nil

**8. FIRE PROTECTION**

Nil

**Matters Arising.**

Nil

**9. EMERGENCY MANAGEMENT**

- i) Teepu Khawja, Assistant Deputy Minister and Chief, Emergency Management, Ministry of the Solicitor General.  
Re: 2021 Emergency Management and Civil Protection Act (EMCPA) Compliance.

**THE CORPORATION OF THE MUNICIPALITY OF MCDougALL  
COMMITTEE/COUNCIL MEETING**

**HELD WEDNESDAY, APRIL 6, 2022 AT 7:00 P.M.**

**MINUTES**

Mayor Robinson noted that McDougall has met all the requirements and are in compliance for 2021. Council congratulated all involved in bringing McDougall up to date.

**Matters Arising.**

Nil

**10. RECREATION**

Nil

**Matters Arising.**

The CAO gave an update regarding the swim program and noted he had received an email from the Town of Parry Sound suggesting a possible collaboration due to the shortage of swim instructors.

Council gave direction to staff to investigate in participating in a joint effort with the Town of Parry Sound in order to move forward with the swim program.

**11. PUBLIC WORKS**

Nil

**Matters Arising.**

Nil

**12. ENVIRONMENT**

- i) Waste Management.  
Nil

- ii) Report of the Chief Administrative Officer, CAO-2022-04.  
Re: Landfill Building Tender.  
The CAO noted two tenders were received and both met the criteria. However, both submissions were significantly over the amount included in the capital budget. Staff recommended that neither tender be accepted at this time, and the capital budget item be deferred.  
Council gave direction to defer the project.

- iii) Report of the Environmental Services Supervisor ENV-5-2022.  
Re: General Update.  
The Environmental Services Supervisor gave an overview of this report. Council received this report as information.

- iv) Report of the Environmental Services Supervisor ENV-6-2022.

**THE CORPORATION OF THE MUNICIPALITY OF MCDougALL  
COMMITTEE/COUNCIL MEETING**

**HELD WEDNESDAY, APRIL 6, 2022 AT 7:00 P.M.**

**MINUTES**

Re: 2021 McDougall Landfill Site Report.  
The Environmental Services Supervisor gave an overview of this report.  
Council received this report as information.

**Matters Arising.**

Nil

**13. FINANCE**

- i) Accounts Payable.  
**Resolution No. 2022-33** **Constable/Ryman**  
**THAT** the attached lists of Accounts Payable for April 7, 2022 in the amount of \$238,565.50 , and payroll for March 24, 2022 in the amount of \$54,691.64 be approved for payment.

**“Carried”**

- ii) Report of the Chief Financial Officer, CFO-22-02.  
Re: Municipal Banking Agreement.  
The CFO gave an overview of this report.

- iii) Report of the Chief Financial Officer, CFO-22-03.  
Re: Insurance & Risk Management RFP.  
The CFO gave an over of this report. It was recommended that Council approve Intact Public Entities to provide insurance services for the Municipality for a 12-month term from April 17, 2022 to April 16, 2023 with the option to renew on satisfactory performance and service. Council approved this recommendation.  
**Resolution No. 2022-34** **Malott/Gregory**  
**THAT** the Council for the Municipality of McDougall approve the General Insurance & Risk Management RFP submitted by Intact Public Entities in the amount of \$124,276 plus HST for a 12-month term from April 17, 2022 to April 16, 2023 with the option to renew on satisfactory performance and service.

**“Carried”**

**Matters Arising.**

Nil

**14. ADMINISTRATION**

- i) Danny Whalen, President, Federation of Northern Ontario Municipalities (FONOM).

**THE CORPORATION OF THE MUNICIPALITY OF MCDOUGALL  
COMMITTEE/COUNCIL MEETING**

**HELD WEDNESDAY, APRIL 6, 2022 AT 7:00 P.M.**

**MINUTES**

Re: Letter from Sarita Verma, Northern Ontario School of Medicine – NOSM Expansion Announcement.  
Council received as information.

- ii) The Ministry of Northern Development, Mines, Natural Resources and Forestry.  
Re: Watershed Conditions Statement - Water Safety Parry Sound District Including Muskoka River Watershed and Magnetawan River Watershed.  
Council received as information.
- iii) Report of the Clerk C-2022-04.  
Re: 2022 Municipal Election – Restricted Acts of Council “Lame Duck” Periods.  
The Clerk gave an overview of this report requesting that Council receive as information, and that Council approve By-law 2022-19 delegating authority to the Chief Administrative Officer and Chief Financial Officer from August 19, 2022 to November 16, 2022.  
Council received this report as information.
- iv) Report of the Clerk C-2022-05.  
Re: Shore Road Allowance Application SRA-2021-03 Phillips/GAER2 Corp/Murray.  
The Clerk gave an overview of this report and recommended that the application proceed, noting a By-law will be brought forward following the public notice.  
Council received this report as information, and directed staff to move the application forward.
- v) Kate Manson-Smith, Deputy Minister, Ministry of Municipal Affairs and Housing.  
Re: Consultations on Bill 109 - the More Homes for Everyone Act, 2022  
Council received as information.
- vi) Herb Villneff, Director, Northeast Operations, Ministry of Transportation (MTO).  
Re: MTO Speed Limit Initiative (Municipality of McDougall).  
Council received as information.
- vii) Town of Parry Sound.

**THE CORPORATION OF THE MUNICIPALITY OF MCDOUGALL  
COMMITTEE/COUNCIL MEETING**

**HELD WEDNESDAY, APRIL 6, 2022 AT 7:00 P.M.**

**MINUTES**

Re: Notice of Complete Application and Electronic Public Meeting.  
Application B-22-03 Thunder Creek Homes Inc. 47, 49, and 51 Winnifred Ave.

Council received as information.

- viii) Geoff Gordon, Vegetation Management Specialist, Canadian Pacific.

Re: 2022 annual vegetation control program

Council received as information.

- ix) Kim Jones, Executive Director Crime Stoppers.

Re: Offer to Present to Council to help create more awareness.

Council directed staff to schedule a deputation with the organization.

- x) Ministry of Northern Development, Mines, Natural Resources and Forestry.

Re: Parry Sound District, French Severn Forest, NDMNRF Digital Mail List.

Council received as information.

- xi) Township of Seguin.

Re: Notice of Public Meeting, Proposed Housekeeping Amendment to the Zoning By-Law 2006-125.

Council received as information.

- xii) Bob Griffiths, Chair, Parry Sound Area Community Business & Development Centre (CB&DC).

Re: Contribution to the Parry Sound Area CB&DC - 2022

Council received as information.

**Matters Arising.**

The Clerk advised Council that an agreement has been secured with E-Scribe as a meeting management software and is working on implementing this software by the Summer.

**15. REQUESTS FOR SUPPORT**

- i) The Municipality of South Huron.

Re: Firefighter Certification.

Council reviewed with no action indicated.

- ii) The City of Barrie.

Re: Request to the Province of Ontario for a Plan of Action to Address Joint and Several Liability.

**THE CORPORATION OF THE MUNICIPALITY OF MCDOUGALL  
COMMITTEE/COUNCIL MEETING**

**HELD WEDNESDAY, APRIL 6, 2022 AT 7:00 P.M.**

**MINUTES**

Council reviewed with no action indicated.

- iii) Town of Mono.  
Re: Request for the Government of Canada to provide more material support for Ukraine.  
Council reviewed with no action indicated.
- iv) City of Cambridge.  
Re: Request to impose a moratorium on all new gravel applications, including expansions to existing licensed sites.  
Council reviewed with no action indicated.
- v) Town of Fort Erie.  
Re: Climate Change Emergency.  
Council reviewed with no action indicated.

**Matters Arising.**

Nil

**16. MOTIONS OF WHICH NOTICE HAS BEEN PREVIOUSLY GIVEN**

Nil

**17. COMMITTEE REPORTS**

Nil

**Matters Arising.**

Nil

**18. REPORT OF THE CAO**

- i) Report of the Chief Administrative Officer, CAO-2022-05Re: Operations Report.  
The CAO gave an overview of this report noting that only one tender was received from Fowler Construction for resurfacing Lorimer Lake Road, Bell Lake Road and McDougall Road.  
The winter sand tender also received only one submission from Fowler Construction. It was the recommendation of staff that Fowler Construction be awarded the contracts for resurfacing and winter sand.

**Resolution No. 2022-35**

**Gregory/Malott**

**THAT** the Council for the Municipality of McDougall approve the Tender to supply/apply Hot Mix Asphalt (HMA) to Lorimer Lake Road, Bell Lake



**THE CORPORATION OF THE MUNICIPALITY OF MCDUGALL  
COMMITTEE/COUNCIL MEETING**

**HELD WEDNESDAY, APRIL 6, 2022 AT 7:00 P.M.**

**MINUTES**

Road and McDougall Road submitted by Fowler Construction in the amount of \$957,287.10.

**“Carried”**

**Resolution No. 2022-36**

**Ryman/Constable**

**THAT** the Council for the Municipality of McDougall approve the Tender to supply Winter Sand submitted by Fowler Construction in the amount of \$78,208.71.

**“Carried”**

Mayor Robinson noted he had received an email request from a ratepayer inquiring as to whether Mountain Basin Drive would be included in the Bell Lake Road project. The CAO responded that Mountain Basin Drive is not included but will be looked at in the Spring.

The CAO also noted the following:

- Staff is preparing the recreation building (former Nobel Church) for paint and proposals to update kitchen are being received.
- The annual fireworks display is coming up soon and the capital spending amount needs to be confirmed by council due to it being McDougall's 150<sup>th</sup> year of celebration. Council was in agreement to up the fireworks budget this year on a one time basis to \$12,000.00 from \$8,000.00.
- Public Works will install the electronic speed sign mounting posts on North Rd, Big Sound Rd, Nobel Rd, Lorimer Lake Rd and McDougall Rd as soon as the frost is out.
- A film company is inquiring about renting the Waubamik Hall from April 25 to May 18, 24 hours a day. Staff is proposing a rental rate of \$175/day. Council was in favor of the rental rate of \$175/day with an added substantial damage deposit amount submitted up front.

19. **GENERAL ITEMS AND NEW BUSINESS**  
Nil

20. **BY-LAWS**

- i) By-law 2022-18.  
Re: A By-law to amend By-law No. 2017-05 to rezone Part of Lots 24, 25 and 26, Concession 8, Geographic Township of McDougall (Gear2 Corp.)

**THE CORPORATION OF THE MUNICIPALITY OF MCDOUGALL  
COMMITTEE/COUNCIL MEETING**

**HELD WEDNESDAY, APRIL 6, 2022 AT 7:00 P.M.**

**MINUTES**

**Read a first, Second and Third Time, Passed, Signed and Sealed this  
6th day of April, 2022.**

- ii) By-law 2022-19.  
Being a By-law to delegate certain authorities during Restricted Acts after Nomination Day “Lame Duck”, pursuant to Section 275 of the Municipal Act, 2001, as amended.  
**Read a first, Second and Third Time, Passed, Signed and Sealed this  
6th day of April, 2022.**
- iii) By-law 2022-20.  
Re: Being a By-law to enter into a banking services agreement with the Royal Bank of Canada, and to repeal By-law 2018-33.  
**Read a first, Second and Third Time, Passed, Signed and Sealed this  
6th day of April, 2022.**
- iv) By-law 2022-22  
Re: Being a By-law to authorize the execution of a contribution agreement between with The Federal Economic Development Agency for Northern Ontario, as represented by the Minister of Indigenous Services and Minister responsible for the Federal Economic Development Agency for Northern Ontario, and the Corporation of the Municipality of McDougall for the transfer of funds for the Northern Ontario Resource Development Support Fund.  
**Read a first, Second and Third Time, Passed, Signed and Sealed this  
6th day of April, 2022.**

**21. CLOSED SESSION**

**Resolution No. 2022-37**

**Constable/Ryman**

**BE IT RESOLVED** that the next portion of the meeting be closed to the public at 7:57 p.m. in order to address a matter pertaining to:

- i) “personal matters about an identifiable individual, including municipal employees or local board employees; and labour relations or employee negotiations;”

**“Carried”**

**Resolution No. 2022-38**

**Malott/Gregory**

**THAT** council reconvene in Open Session at 8:04 p.m.

**“Carried”**

**THE CORPORATION OF THE MUNICIPALITY OF MCDOUGALL  
COMMITTEE/COUNCIL MEETING**

**HELD WEDNESDAY, APRIL 6, 2022 AT 7:00 P.M.**

**MINUTES**

**22. RATIFICATION OF MATTERS FROM CLOSED SESSION**

That the CAO and Management Team are directed by Council to proceed with summer hiring as per the recommendation.

**23. CONFIRMATION BY-LAW**

i) By-Law No. 2022-21.

Re: To confirm the proceedings of the Committee/Council meeting held on April 6, 2022.

**Read a first, Second and Third Time, Passed, Signed and Sealed this  
6th day of April, 2022.**

**24. ADJOURNMENT**

**Resolution No. 2022-39**

**THAT** we do now adjourn at 8:09 p.m.

**Gregory/Malott**

**“Carried”**



## REPORT TO COUNCIL

<b>Report No.:</b>	FC-2022-03
<b>Council Date:</b>	April 20, 2022
<b>From:</b>	Fire Chief
<b>Subject:</b>	New Private Road Naming Report and Bylaw

### **Background**

Five new lots have been created along the shore of Portage Lake lying in Concession 8 Part lots 24,25,&26 in the Geographic Township of McDougall, now in the Municipality of McDougall, in the District of Parry Sound, described as parts 11,17,18,19,20,21, and 39 on registered Plan 42R-21786 . A private road right of way has been designed and the proposed name is **Georgian Pines Drive**. A drawing of the proposed rd. is attached.

### **Analysis**

The proposed private road right of way has received provisional approval for consent through applications B35 B36 /2020.

**Georgian Pines Drive** has been checked against our area roads directory and has been approved for use in the Municipality of McDougall.

### **Recommendation**

It is the recommendation of the Fire Chief That the Council of Municipality of McDougall support the new private road name, Georgian Pines Drive.; and road naming bylaw.







**Ministry of  
Municipal Affairs  
and Housing**

Office of the Minister  
777 Bay Street, 17<sup>th</sup> Floor  
Toronto ON M7A 2J3  
Tel.: 416 585-7000

**Ministère des  
Affaires municipales  
et du Logement**

Bureau du ministre  
777, rue Bay, 17<sup>e</sup> étage  
Toronto ON M7A 2J3  
Tél. : 416 585-7000



234-2022-1674

April 6, 2022

Dear Head of Council:

For the past two years, you, your council colleagues and municipal staff have been at the forefront of the response to COVID in Ontario. I deeply appreciate your continued collaboration with the province and your inspiring dedication.

With key public health and health system indicators continuing to remain stable or improve, Ontario is cautiously and gradually easing public health and workplace safety measures with [all remaining measures, directives and orders to end by April 27, 2022](#).

Today I am writing to inform you of the status of the emergency orders that were led by my ministry and made in early 2020 under the *Emergency Management and Civil Protection Act*, and later continued under the *Reopening Ontario Act, 2020*, to help municipalities address some of the challenges brought on by the pandemic.

**The Work Deployment Measures for Municipalities Order will end on April 27, 2022**

Since April 16, 2020, [O. Reg. 157/20](#), Work Deployment Measures for Municipalities (order) provided municipalities with the flexibility to deploy certain staff to where they were needed most in response to COVID-19 pressures.

The order was a temporary measure and, in line with the province's lifting of public health measures, it will end on April 27, 2022.

Any deployments your municipality has made using the authority in the order will need to end by April 27, 2022. If your municipality is relying on the order to deploy staff, it is important to work collaboratively and in good faith with your bargaining agents to develop staffing plans beyond April 27, 2022.

**The Patios Order will end on April 27, 2022**

[O. Reg. 345/20](#), Patios, eliminated Planning Act requirements for notice and public meetings and removed the ability to appeal when municipalities passed temporary use by-laws for new or expanded restaurant and bar patios. This allowed municipalities to pass or amend these by-laws quickly to address local circumstances and needs as they evolved.

The order was a temporary measure and, in line with the province's lifting of public health measures, will end on April 27, 2022.

As the order will end on April 27, 2022, your municipality may wish to consider making any necessary changes to temporary use by-laws for restaurant and bar patios prior to this date. Changes were made as part of Bill 13, the *Supporting People and Businesses Act, 2021* in December 2021 to help streamline the planning system and provide municipal councils broader authority to allow more planning decisions to be made by committees of council or staff. Municipalities can now delegate decisions dealing with minor amendments to zoning by-laws, such as temporary use by-laws, should they choose to (and subject to having appropriate official plan policies in place).

### **Temporary Health or Residential Facilities**

[O. Reg 141/20](#) came into effect on April 9, 2020. It has exempted temporary shelters and health facilities, established to respond to the effects of the pandemic, from the requirement to obtain a building permit or a change of use permit under the Building Code Act, from complying with the technical requirements of the Building Code and with certain by-laws and approvals under the Planning Act, subject to certain conditions related to protecting public health and safety.

This order will also end on April 27, 2022. I understand that some of these temporary facilities are still in use to respond to the effects of the pandemic. I intend to make amendments to the Building Code that would continue to exempt these facilities from the need for a building permit and compliance with the Building Code on a temporary basis, while ensuring they continue to be regularly inspected. Your municipality may wish to consider if any new temporary use or zoning by-laws or amendments to existing temporary use or zoning by-laws may be needed before the order ends on April 27, 2022.

There may be other emergency orders that are ending and may impact your municipality. For the latest information, please visit the government's page on [COVID-19 emergency information](#).

If your municipality has any questions about any of the changes outlined above, we encourage your staff to contact [your local Municipal Services Office](#).

Thank you again for your continued support in protecting the health and well-being of Ontarians while delivering the services they depend upon.

Sincerely,



Steve Clark  
Minister of Municipal Affairs and Housing

C: Chief Administrative Officers  
Municipal Clerks  
Kate Manson Smith, Deputy Minister of Municipal Affairs and Housing  
Brian Rosborough, Executive Director, Association of Municipalities of Ontario

**Watershed Conditions Statement - Water Safety****Parry Sound District****Including Muskoka River Watershed and Magnetawan River Watershed**

Friday, April 08, 2022  
2:00pm

The Ministry of Northern Development, Mines, Natural Resources and Forestry – Parry Sound District is advising area residents that a Watershed Conditions Statement - Water Safety is in effect until 3:59pm Tuesday April 19, 2022. This message will effect residents within the NDMNRF Parry Sound District which includes the District Municipality of Muskoka, the Territorial District of Parry Sound and a north-west portion in the County of Haliburton.

With recent mild weather and forecasted daytime temperatures in the 5°C to 15°C range over the next week water levels and river flows are expected to remain elevated.

Residents are reminded to keep a close watch on conditions and regularly check for updated messages.

With rain, warmer temperatures and melting snow, banks and shorelines adjacent to water bodies can be extremely slippery and unstable. Remaining ice on local waterbodies is not safe. Residents and visitors should exercise caution while around waterbodies and maintain close supervision of children and pets.

NDMNRF also advises extreme caution when using forest access roads for outdoor activities as they may become seasonally inundated with water, are prone to washouts and may become impassible due to localized flooding.

**TECHNICAL INFORMATION****Description of Weather System**

Up to 18 mm of rain and 1 cm of snow is forecasted over the next seven days across the Parry Sound and Muskoka area. Daytime highs over the next week are forecast to range between 4°C and 15°C while nighttime lows range between +9°C and -3°C in the area.



## Description of Current Conditions.

Water levels in managed lakes are within their seasonal operating range for this time of year. The most recent snowpack reading from April 1 showed below average snowpack for this time of year. Most of the snowpack in the Muskoka and Parry Sound area has now melted.

The forecast warm weather, limited rain and a melting snowpack will result in runoff that will cause lake levels and river flows to remain elevated. Flooding is not anticipated at this time.

NDMNRF is closely monitoring the weather and developing watershed conditions. Further updates will be issued as appropriate.

## DEFINITIONS

- **WATERSHED CONDITIONS STATEMENT – WATER SAFETY:** indicates that high flows, melting ice or other factors could be dangerous for such users as boaters, anglers and swimmers but flooding is not expected.
- **WATERSHED CONDITIONS STATEMENT – FLOOD OUTLOOK:** gives early notice of the potential for flooding based on weather forecasts calling for heavy rain, snow melt, high winds or other conditions
- **FLOOD WATCH:** potential for flooding exists within specific watercourses and municipalities
- **FLOOD WARNING:** flooding is imminent or occurring within specific watercourses and municipalities.

## LEARN MORE

- Surface Water Monitoring Centre public webpage [www.ontario.ca/flooding](http://www.ontario.ca/flooding)
- Environment Canada bulletins: [www.weather.gc.ca](http://www.weather.gc.ca)
- A close watch on local conditions and weather forecasts from Environment Canada is recommended.

**From:** [Ontario Volunteer Service Awards \(MHSTCI\)](#)  
**To:** [Lori West](#)  
**Subject:** Nominations for the 2022 Ontario Senior of the Year Award / Mises en candidature pour le Prix de la personne âgée de l'année de l'Ontario 2022  
**Date:** Tuesday, April 5, 2022 11:21:17 AM

---

**(Un message en français suivra)**

Dear Mayor, Reeve and Members of Council:

I am writing to invite you to submit a nomination for the 2022 [Senior of the Year Award](#).

Ontario's seniors have worked hard to help build this great province that we all enjoy today. This award gives each municipality the opportunity to honour one of their outstanding local seniors for the contributions they've made to enrich the social, cultural, and civic life of their community.

The deadline for nominations is April 30, 2022. For more information on how to submit a nomination online, please visit the [Senior of the Year](#) webpage. Once you submit a nomination, a personalized certificate with your nominee's name will be sent to you. I encourage you to present it to your nominee in June in conjunction with Seniors Month.

The Ontario government is delighted to celebrate Seniors Month with municipalities across the province. Seniors have generously given their time, knowledge and expertise to make this province the best place in this country to live and work. It is important that we take the time to celebrate our older population and their valuable contributions.

This year's theme for Seniors Month is Stay Active, Connected, and Safe. To help promote Seniors Month in your community, please visit the Seniors Month webpage: [Celebrating seniors in Ontario](#) for more information.

If you have any questions about the upcoming 2022 Senior of the Year Award, please contact the Volunteer Recognition Unit at [OntarioVolunteerServiceAwards@ontario.ca](mailto:OntarioVolunteerServiceAwards@ontario.ca).

Thank you in advance for your support of local seniors and Seniors Month.

Sincerely,

[Original signed by](#)

Raymond Cho  
Minister for Seniors and Accessibility



If this information is required in an alternate format, please contact the Accessibility Co-ordinator at 905-623-3379 ext. 2131

April 5, 2022

To All Ontario Municipalities:

**Re:** Correspondence Regarding the Municipality of Clarington's Comprehensive Zoning By-law Review Project, Zone Clarington

**File Number:** PG.25.06

---

At a meeting held on April 4, 2022, the Council of the Municipality of Clarington approved the following Resolution #PD-037-22:

That the correspondence arising from the following Resolution, #C-398-21, passed on December 13, 2021, be forwarded directly to all municipalities in Ontario.

"Whereas rural property owners and farmers in Clarington and across the Province are affected by the natural heritage system mapping;

And Whereas the mapping of natural heritage systems conflicts between the Greenbelt Natural Heritage System, Conservation Authority mapping, official plan mapping, and zoning bylaw mapping;

And Whereas the over-reach of natural heritage system mapping often results in environmental protection designations which are not justified, and are not protecting natural heritage features, and which negatively affects thousands of rural property owners and farmers;


And Whereas municipalities which are engaged in official plan updates and zoning bylaw updates have no clear direction on natural heritage systems mapping from the Province;

And Whereas a thorough investigation into the designated natural heritage systems by the provincial ministries are desperately needed immediately to ensure appropriate mapping is done and the designations are indeed accurate;

Now therefore be it resolved that:

1. The Provincial Government be requested to issue a cease and desist order on all updates to Natural Heritage System designations in official plans and zoning bylaws, thereby pausing the updates until a review of same by the province can be completed.
2. Clarington not proceed further with any revisions to its natural heritage system in its zoning bylaw pending the provincial review.
3. A copy of this resolution be forwarded to:
  - a) The Minister of Municipal Affairs and Housing;
  - b) The Minister of the Environment, Parks and Conservation;
  - c) All Durham MPP's;
  - d) The Region of Durham and all Durham municipalities; and
  - e) AMO for distribution to all rural municipalities."

Yours truly,

  
\_\_\_\_\_  
John Paul Newman  
Deputy Clerk

JPN/lp

c: R. Windle, Director of Planning and Development Services  
A. Burke, Senior Planner



Doug Ford, Premier of Ontario  
[premier@ontario.ca](mailto:premier@ontario.ca) (Sent via email)

April 1<sup>st</sup> 2022

**Re: Funding Supports for Infrastructure Projects – Bridge / Culvert Replacements in Rural Municipalities**

Please be advised that on March 30<sup>th</sup> 2022 the Town of Plympton-Wyoming Council passed the following motion supporting the Township of Clearview regarding their resolution for Funding Supports for Infrastructure Projects – Bridge / Culvert Replacements in Rural Municipalities (attached).

*Motion 18*

*Moved by Gary Atkinson*

*Seconded by Mike Vasey*

*That Council support correspondence item 'n' from Township of Clearview regarding Funding Supports for Infrastructure Projects – Bridge / Culvert Replacements in Rural Municipalities.*

*Motion Carried.*

If you have any questions regarding the above motion, please do not hesitate to contact me by phone or email at [dgiles@plympton-wyoming.ca](mailto:dgiles@plympton-wyoming.ca).

Sincerely,

Denny Giles  
Deputy Clerk  
Town of Plympton-Wyoming

Cc: (all sent via e-mail)

Hon. Peter Bethenfalvy, Ontario Minister of Finance [minister.fin@ontario.ca](mailto:minister.fin@ontario.ca)

Hon. Chrystia Freeland, Federal Minister of Finance [chrystia.freeland@fin.gc.ca](mailto:chrystia.freeland@fin.gc.ca)

ROMA [roma@roma.on.ca](mailto:roma@roma.on.ca)

AMO [amo@amo.on.ca](mailto:amo@amo.on.ca)

All Ontario Municipalities

---

**The Corporation of the Town of Plympton-Wyoming**

P.O Box 250, 546 Niagara Street, Wyoming Ontario N0N 1T0

Tel: 519-845-3939 Ontario Toll Free: 1-877-313-3939

[www.plympton-wyoming.com](http://www.plympton-wyoming.com)

His/Her Worship Mayor,

I'm writing to you on behalf of Nature Canada's ocean protection team with an opportunity to help create positive change for your community, and the natural world we all rely on.

Canada has the longest coastline in the world. With it comes the duty to be leaders in protecting and restoring the ocean. As part of the Global Deal for Nature in the Paris Accords, our government **has promised to protect 30 percent of oceans by 2030** through establishing Marine Protected Areas. In 2015 only one percent of Canadian oceans were protected. But as of 2020, due advocacy by Canadians like you, nearly 14 percent of the world's oceans are now safeguarded for generations to come.

Municipalities can be powerful change agents in the goal to protect 30 percent of the world's oceans by 2030. We have seen this leadership in action in combating climate change, when cities and towns across the world stepped up to reduce their greenhouse gas emissions and pressured federal governments to do the same. Whether on the coast or far inland, municipalities rely on ocean ecosystems for seafood production, climate regulation, and the preservation of unique and beautiful animals and ecosystems.

**Municipalities are on the front lines of climate change and feel effects firsthand, from extreme heat to extreme precipitation.**

Reaching our ocean protection goal will help us win the fight against global warming. Municipalities are on the front lines of climate change and feel effects firsthand, from extreme heat to extreme precipitation. The oceans play a pivotal role counteracting climate change as the largest carbon sink, providing more than half our oxygen while storing fifty times more carbon than the atmosphere. Oceans also regulate weather, helping to balance the uneven distribution of solar radiation.

**Here's why we need you:** Your voice as a municipality can influence national governments and have a direct effect on the quality of life for your residents. It's as easy as having the council pass the attached resolution. By taking this simple step, you will be helping our policy team show government officials that Canadians support National Marine Protected Areas and encourage them to implement effective policies.

It would mean a great deal to us if you could sign on to help secure a future for our generation and the generations to come.

In solidarity with you and with our natural world,

Paul Gregory  
Senior Oceans Campaigner

*Nature Canada is one of the oldest national nature conservation charities in Canada. For 80 years, we've helped protect over 110 million acres of parks and wildlife areas in Canada and countless species. Today, Nature Canada represents a network of over 130,000 members and supporters, guided by more than 1,200 nature organizations.*

**A RESOLUTION IN SUPPORT OF MUNICIPALITY X RECOGNIZING AND CELEBRATING  
WORLD OCEANS DAY 2022 AND THE ADVANCEMENT OF OCEAN CONSERVATION IN  
CANADA**

WHEREAS, Wednesday, June 8, 2022, is the 30th annual World Ocean's Day. World Oceans Day is the United Nations day for celebrating the role of the ocean in everyday life and inspiring action to protect it.

WHEREAS, Countries around the world, including Canada as a prominent leader, have committed to protecting 30% of their ocean territory by 2030 in order to reverse nature loss in the ocean and safeguard at-risk marine life.

WHEREAS, The ocean is home to hundreds of species at risk, vulnerable ecosystems, and is a crucial carbon sink shielding us from the worst of climate change.

WHEREAS, The ocean produces over half of the world's oxygen and absorbs 50 times more carbon dioxide than our atmosphere. Therefore protecting the ocean is in the interest of all life on Earth, and communities both coastal and inland, as it is essential to our shared future.

WHEREAS, It is the jurisdiction of the Government of Canada, under various pieces of legislation and regulation, to establish marine protected areas in consultation with Indigenous Peoples. Many Indigenous nations and communities are leading in the conservation of the ocean, and have been stewards of the ocean since time immemorial.

WHEREAS, It is important for municipal leaders to demonstrate support for actions to safeguard the ocean, as they have for action on climate change and other environmental matters of national importance.

WHEREAS, In celebrating the ocean, and protecting its habitats and ecosystems, we can together raise the profile of ocean conservation's critical role in improving planetary health and slowing the crisis of species collapse and ecosystem decline.

**Therefore be it resolved** that the MUNICIPALITY OF X recognizes the 30th anniversary of World Oceans Day on June 8th, 2022 and supports national and international efforts to protect 30% of the ocean by 2030.

## AGENDA

Community Policing Advisory Committee  
West Parry Sound Ontario Provincial Police  
April 21<sup>st</sup>, 2022 7:00 p.m.  
West Parry Sound OPP Detachment Boardroom  
1 North Road, Parry Sound  
In Person Meeting

### 1. Attendance

Present	Absent	CPAC Member
		Scott Sheard – Archipelago Township
		Debbie Crocker - Carling Township
		Mike Kekkonen – McKellar Township
		Bonnie Keith – Town of Parry Sound
		Joe McEwen – Municipality of Whitestone
		Lionel Fox – Henvey Inlet First Nation
		Joe Ryman – McDougall Township
		Rod Osborne – Seguin Township
		Al O'Brien – Byng Inlet/Britt
		S/Sgt. Jeremy McDonald - OPP
		Sgt. Dawn Connor – OPP
		Detachment Admin Clerk – OPP

### 2. Welcome and Introductions – S/Sgt. McDonald

### 3. Approval of January 2022 Minutes

### 4. Reports:

- 2022 Q1 Detachment RMS, ICON and CRS Report: CPAC member comments/questions
- 2022 Q1 Member comments/questions individual CFS Billing Summary Report
- 2022 Q1 CSO Report and Foot Patrol Hours

### 5. New Business:

- MSV Season Roll Up
- Results of Hwy 400 Focused Patrol
- Ongoing Focused Patrol at the Hub – 86 Gibson Street, Parry Sound

### 6. Correspondence

### 7. Other

### 8. Next Meeting Dates:

- July 21<sup>st</sup>, 2022
- October 20<sup>th</sup>, 2022
- January 19<sup>th</sup>, 2023



To: Members of the Community Policing Advisory Committee  
Meeting Date: 20 January 2022  
Meeting Time: 7:00 p.m.  
Location: West Parry Sound OPP Detachment – 1 North Road, Parry Sound

## **MINUTES**

**PRESENT WERE:** Mike Kekkonen                      Township of McKellar  
Rod Osborne                      Township of Seguin  
Joe McEwen                      Municipality of Whitestone  
Joe Ryman                      Municipality of McDougall  
S/Sgt. J. McDonald                      Ontario Provincial Police  
Sgt/ D. Connor                      Ontario Provincial Police  
Bonnie Keith                      Town of Parry Sound  
Debbie Crocker                      Township of Carling  
Scott Sheard                      Township of the Archipelago  
Al O'Brien                      Britt/Byng Inlet

**ABSENT GUEST:** Lionel Fox                      Henvey Inlet First Nation

The meeting was called to order at 7:00 p.m.

### **WELCOME**

S/Sgt McDonald welcomes the group to the meeting. He notes that meetings will continue to be held virtually.

### **MINUTES**

The meeting package, including draft minutes and reports, was forwarded to CPAC members by e-mail prior to the meeting.

The Minutes of the meeting held on October 21, 2021 were presented.

Moved by: Debbie Crocker  
Seconded by: Scott Sheard

*Resolved that:* n/a

Carried;

### **BUSINESS ARISING FROM MINUTES**

None

## **REPORTS**

### **RMS ICON CRS REPORTS**

S/Sgt McDonald indicated calls for service are down in all townships compared to 2020, down significantly in most municipalities. Drug offences are up slightly, OPP is engaged in proactive work. Clearance rates on par, advised clearance rates provincially we are above standard. Noted that criminal record checks and vulnerable sector checks are up.

#### *Twp of the Archipelago*

S. Sheard comments there is nothing of huge significance, general downwards trends, nothing stood out. Thanked officers for work on recent break and enter in November that caused community upset.

S/Sgt McDonald responded in agreement, commenting on property crime, seasonal break and enters over all are down. S/Sgt McDonald advised proactive RIDE occurrences on Highway are not scored on municipality.

#### *Twp of Carling*

D. Crocker noted assaults were up, but otherwise looking good

S/Sgt McDonald agreed, but advised that with the amount of calls, one or two calls does make a large difference in stats.

D. Crocker inquired whether we know if the calls are in the same area, or do we know if they are the same individuals.

S/Sgt McDonald noted that if occurrences are related clearance rates tend to get higher if linked to same suspect/accused

#### *Municipality of McDougall*

J. Ryman wished all a happy new year, indicated things are looking good other than 911 calls on the hang ups and false alarms. Indicated he's noted lots of police presence.

S/Sgt McDonald responded in agreement

#### *Twp of McKellar*

M. Kekkonen comments on similar trends but violent crime up quite a bit.

#### *Twp of Parry Sound*

B. Keith comments that stats are comparable over all, drug crimes this quarter are up again.

B. Keith questioned why Parry sound has these numbers up compared to other municipalities. Suggested congregation of people as reasoning and inquired of S/Sgt McDonald his view point.

S/Sgt McDonald responded there has been a focus on extensive investigations, derived from suspected overdose deaths, and trafficking of drugs into our community. Community Street Crime Unit, Detective Constable Fox has been doing a lot of work in community. B. Keith questioned when matters are proceeding to trial but then last minute the offender decides to plead guilty, does that impact clearance rates. S/Sgt McDonald advised that has no impact on clearance rates. The outcome in court has no bearing on clearance rates, they are not conviction rates.

### *Twp of Seguin*

R. Osborne indicated stats are going in right direction. Questioned clearance rates on violent compared to property, as they are higher for violent crime versus property. S/Sgt McDonald explained often times with violent crimes you're dealing with known offenders, property crimes you're already behind, it relates to solvability criteria. R. Osborne commented on an incident with damage to rural mailboxes and his experience with the Freedom of Information process.

### *Municipality of Whitestone*

J. McEwen noted increase in property crime, but overall good

## **CRIMINAL CODE / PROVINCIAL STATUTE / CHARGES LAID**

S/Sgt McDonald indicated e-tickets make it easier to capture data in timely fashion, and almost all cruisers have been outfitted with radars. The province was in a lockdown and there was not as much movement, now restrictions are being lifted and people are travelling more, this could speak to increase. Advised the stunt driving legislation has changed, speed limits under 80km/h the requirement for stunt driving is now 40 km/hour over, instead of 50. Tow call outs have been busy.

S/Sgt McDonald advises that PI Collisions there's been a little bit of change, up slightly, this could be attributed to weather, more people etc. no major concerns.

## **PSB REPORT FOR PATROL HOURS**

S/Sgt McDonald noted calls for service up slightly. Foot patrol up, officers going out during vaccination clinic. West Parry Sound OPP patrolled clinics popping in, no protesting or issues up to now.

Community Safety Officer J. Scali has continued to stay busy in the community throughout COVID-19 pandemic. B. Keith inquired about a breakdown in hours spent during situational tables. S/Sgt explained these meetings are dependent on the crisis and other stakeholders they can range from 15 minutes to a couple hours, and there's no real way to capture it. Notes also that if a member is in crisis in community, OPP can bring it forward to engage

CMHA and Addictions or proper agencies. B. Keith requested how much time is spent on a situational table. S/Sgt McDonald indicated Sgt D. Connor would speak with J. Scali to determine if there would be a way to capture that data accurately.

R. Osborne inquired about drug seizure and types of drugs and if there's a connection in the increase in quantities of impaired by drugs since cannabis stores have opened. S/Sgt McDonald responded there is standardized field Sobriety testing and almost all officers are trained. Noted Impaired by alcohol, and impaired by drugs are separated for statistics.

S/Sgt McDonald provides updates regarding West Parry Sound members:

- PC Girouard gone to Traffic Management Team.
- PC Arnold and PC Scott going to Armstrong for duration posting
- PC Holloway to GHQ in April
- Sgt J MacEwen is going to Manitoulin.
- We will be getting four new recruits in June
- Currently in the process of running competition for new Sgt.

## **CALLS FOR SERVICE BILLING SUMMARY REPORT**

### *Twp of the Archipelago*

S/Sgt McDonald reviewed that the violent crime brought up waited hours S. Sheard noted in total less than previous year.

### *Twp of Carling*

D. Crocker comments that Violent Crime hours are up. S/Sgt McDonald agrees the assaults brought up hours.

### *Municipality of McDougall*

J. Ryman nothing of real concern or comment.

### *Twp of McKellar*

S/Sgt McDonald noted no prolific trends. The 9-1-1 call hang-ups nothing to be concerned about as significant decrease in comparison to past.

### *Town of Parry Sound*

B. Keith questioned whether Court matters such as bail violations would be Town of Parry Sound responsibility. S/Sgt McDonald responded that the District courthouse is located in Town of Parry Sound therefore Town of Parry Sound would be responsible. Municipalities within the area do pay in, it's not entirely paid by Parry sound. B. Keith discusses COVID and impacts on drug related occurrences, and overdoses.

### *Twp of Seguin*

R. Osborne noted pretty consistent and down 100 hours which is good  
S/Sgt McDonald agreed, not much change.

### *Municipality of Whitestone*

J. McEwen notes violent crime down and drug offences are down. Property crime is up, which brought over all total 20% change in hours.

### *Britt/Byng Inlet*

A O'Brien indicated property crime is down, and overall no concerns. Noted Police presence is there.

S/Sgt McDonald advised they're looking into an extended service office for Britt, not a reporting center but a location where officers can use for facilities. They're looking at potential locations and hoping to be determined by spring

## **FOCUSED PATROLS**

S/Sgt McDonald addresses the ongoing concerns with Hwy 124. Focused patrols for officers has been happening where they've been assigned to go out and enforce HTA in regards to commercial vehicles, noted issues with salt trucks and speeding. Next CPAC will give results on Focus patrols. Saw great success with the Electronic radar speed signs along Hwy 124. He remarks that these signs also capture real time data that can be downloaded, which allows for the Officers to do patrols when the speeding is happening the most throughout the day.

J. Ryman advised McDougall Township purchased a sign and is working with MTO.

R. Osborne advised Seguin has budgeted for five additional signs for 2022.

## **CORRESPONDENCE FOR DISCUSSION**

S. Sheard indicated neighbours are reluctant to report neighbours as a solution Council is reengaging crime stoppers. Expressed concerns regarding 'J braking' and the noise, commented Staff is working with MTO to put some signage outside PAB to not use, will keep OPP posted.

J. Ryman mentions hasn't heard anything on restructuring of the new board

B. Keith requested Police presence by Joseph and Isabella, as morning time and lunch times speeding is an issue. S/Sgt McDonald responded they could look at focus patrol in that area to slow people down.

J. McEwen commented on the COVID situation and impact on children and learning. S/Sgt McDonald responded that Community Safety Officer J. Scali is still engaging with all schools  
J. McEwen questioned courts dropping charges and people reoffending due to COVID-19.  
S/Sgt McDonald explained Case law from Supreme Court of Canada and Jordan applications.

He notes OPP are not going to stop charging people. Introduces Dayna Tudhope the new Detachment Admin Clerk who came from Courts.

B. Keith suggests COVID virtual schedule for hosting meetings. Rotate municipalities to 'host' as Parry Sound has volunteered twice. S/Sgt McDonald agrees, and sets primary and alternate.

Schedule set:

April 21 – Primary: Joe McEwen Alternate: Scott Sheard

July 2022 Primary: Scott Sheard Alternate: Joe Ryman

October 2022 – Primary: Joe Ryman Alternate: Debbie Crocker (will have to confirm)

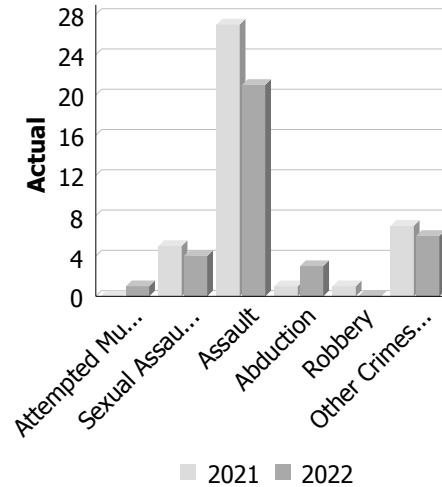
S/Sgt McDonald advises that the next meeting will be: April 21, 2022 and will be virtual unless we hear otherwise.

Meeting concluded at 8:45

**Police Services Board Report for West Parry Sound Detachment**  
**Records Management System**  
**January to March - 2022**

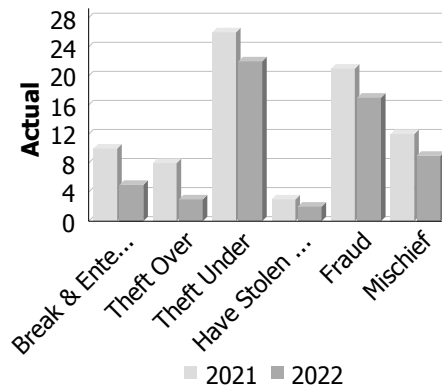
**Violent Crime**

Actual	January to March			Year to Date - March		
	2021	2022	% Change	2021	2022	% Change
Murder	0	0	--	0	0	--
Other Offences Causing Death	0	0	--	0	0	--
Attempted Murder	0	1	--	0	1	--
Sexual Assault	5	4	-20.0%	5	4	-20.0%
Assault	27	21	-22.2%	27	21	-22.2%
Abduction	1	3	200.0%	1	3	200.0%
Robbery	1	0	-100.0%	1	0	-100.0%
Other Crimes Against a Person	7	6	-14.3%	7	6	-14.3%
<b>Total</b>	<b>41</b>	<b>35</b>	<b>-14.6%</b>	<b>41</b>	<b>35</b>	<b>-14.6%</b>



**Property Crime**

Actual	January to March			Year to Date - March		
	2021	2022	% Change	2021	2022	% Change
Arson	0	0	--	0	0	--
Break & Enter	10	5	-50.0%	10	5	-50.0%
Theft Over	8	3	-62.5%	8	3	-62.5%
Theft Under	26	22	-15.4%	26	22	-15.4%
Have Stolen Goods	3	2	-33.3%	3	2	-33.3%
Fraud	21	17	-19.0%	21	17	-19.0%
Mischief	12	9	-25.0%	12	9	-25.0%
<b>Total</b>	<b>80</b>	<b>58</b>	<b>-27.5%</b>	<b>80</b>	<b>58</b>	<b>-27.5%</b>



**Drug Crime**

**Detachment:** 4J - WEST PARRY SOUND

**Location code(s):** 4J00 - WEST PARRY SOUND, 4J10 - WEST PARRY SOUND (Still River) (Inactive), 4J70 - SHAWANAGA FN, 4J71 - [PARRY ISLAND] WASAUKSING FN, 4J72 - ANISHINABEK PS (Inactive), 4J73 - MAGNETAWAN FN, 4J74 - HENVEY INLET FN

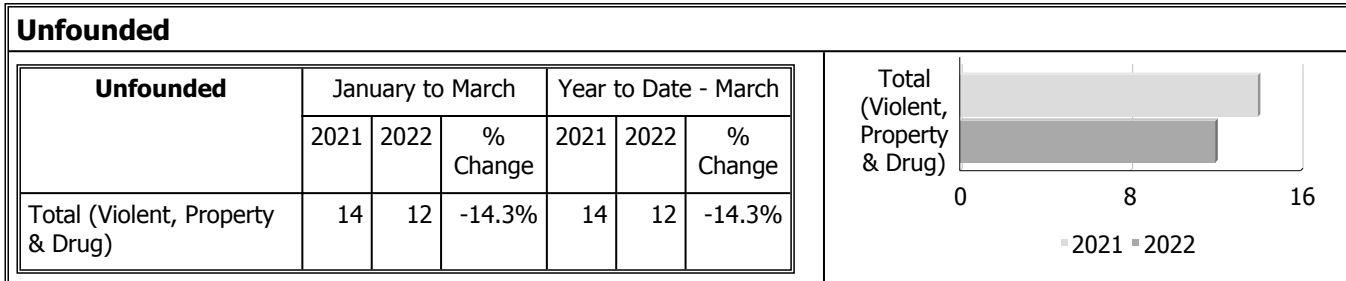
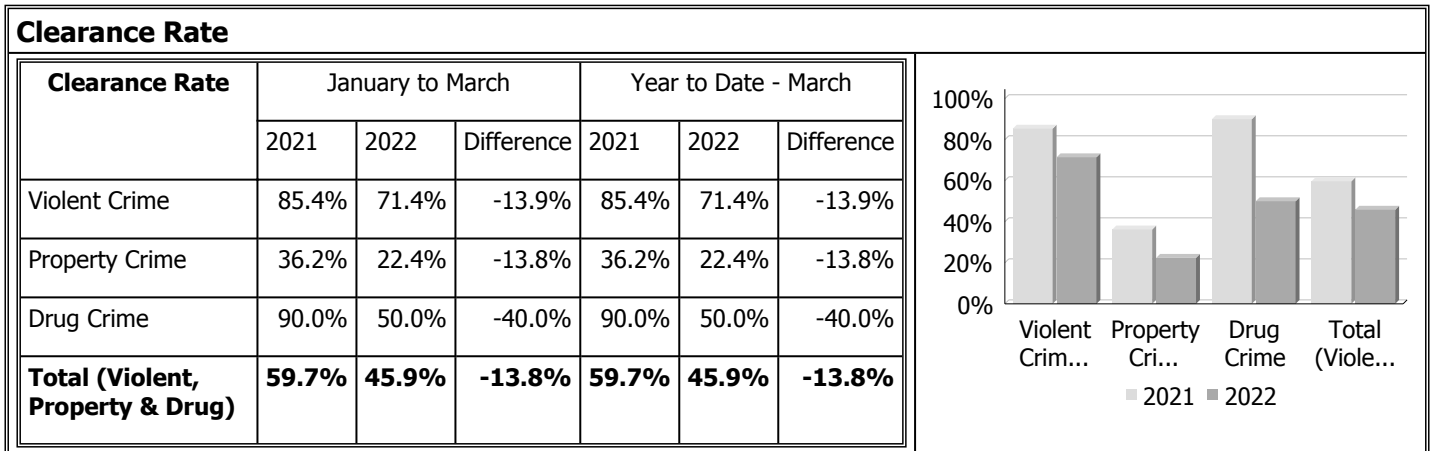
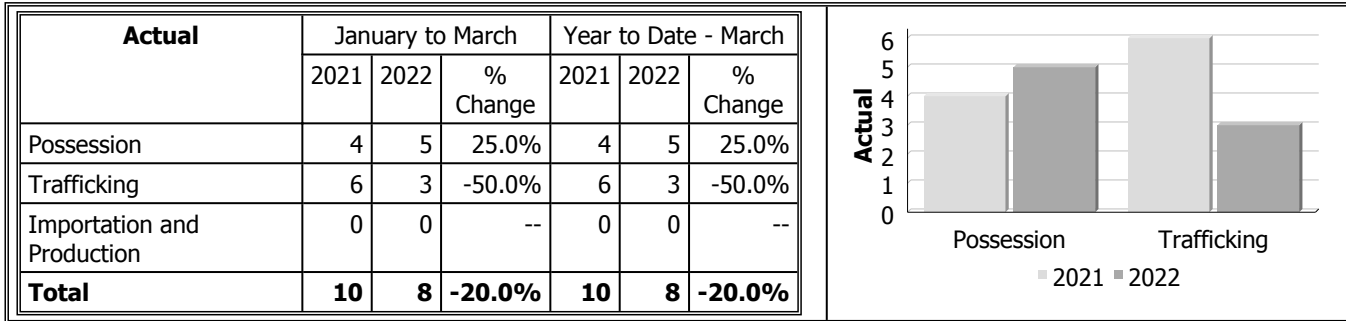
**Area code(s):** ( blank ), 0, 2 - Marine, 1813, 1817, 4069 - Carling, 4071 - Seguin, 4073 - Municipality of Whitestone, 4079 - McDougall, 4080 - McKellar, 4084 - Parry Sound, 4093 - The Archipelago, 4164 - Britt-Byng (Unorg), 4201 - Northeast Reg Unincorporated Area, 4517 - Magnetawan FN (Old Association), 4533, 4564 - Anishinabek PS, 4565, 4808 - Killbear Provincial Park, 4813 - Oastler Lake Provincial Park, 4829 - Grundy Lake Provincial Park, 4850 - Massasauga Provincial Park, 4870 - Hwy 69, 4871 - Hwy 124, 4872 - Hwy 141, 4879 - Hwy 518, 4881 - Hwy 520, 4882 - Hwy 522, 4884 - Hwy 526, 4887 - Hwy 529, 4888 - Hwy 529A, 4914 - Hwy 559, 4938 - Hwy 612, 4950 - Hwy 645, 4970 - Hwy 632, 4977 - Hwy 644, 4980 - Hwy 400, 0, 2 - Marine (Old Association), 4080, 4093 - The Archipelago (Old Association), 4164 - Britt-Byng (Unorg) (Old Association), 4201 - Northeast Reg Unincorporated Area (Old Association), 4564 - Anishinabek PS (Old Association), 4816 - Sturgeon Bay Provincial Park (Old Association), 4829 - Grundy Lake Provincial Park (Old Association), 4870 - Hwy 69 (Old Association), 4882 - Hwy 522 (Old Association), 4884 - Hwy 526 (Old Association), 4887 - Hwy 529 (Old Association), 4888 - Hwy 529A (Old Association), 4938 - Hwy 612 (Old Association), 4950 - Hwy 645 (Old Association), 4977 - Hwy 644 (Old Association), 2, 4533 - Shawanaga FN, 2, 4540 - [Parry Island] Wasauksing FN, 4564 - Anishinabek PS (Old Association), 2, 1027, 4517 - Magnetawan FN, 2, 4565 - Henvey Inlet FN

**Data source date:**  
2022/04/02

**Report Generated by:**  
Connor, Dawn

**Report Generated on:**  
Apr 13, 2022 12:18:50 PM  
PP-CSC-Operational Planning-4300

**Police Services Board Report for West Parry Sound Detachment**  
**Records Management System**  
**January to March - 2022**



**Detachment:** 4J - WEST PARRY SOUND

**Location code(s):** 4J00 - WEST PARRY SOUND, 4J10 - WEST PARRY SOUND (Still River) (Inactive), 4J70 - SHAWANAGA FN, 4J71 - [PARRY ISLAND] WASAUKSING FN, 4J72 - ANISHINABEK PS (Inactive), 4J73 - MAGNETAWAN FN, 4J74 - HENVEY INLET FN

**Area code(s):** ( blank ), 0, 2 - Marine, 1813, 1817, 4069 - Carling, 4071 - Seguin, 4073 - Municipality of Whitestone, 4079 - McDougall, 4080 - McKellar, 4084 - Parry Sound, 4093 - The Archipelago, 4164 - Britt-Byng (Unorg), 4201 - Northeast Reg Unincorporated Area, 4517 - Magnetawan FN (Old Association), 4533, 4564 - Anishinabek PS, 4565, 4808 - Killbear Provincial Park, 4813 - Oastler Lake Provincial Park, 4829 - Grundy Lake Provincial Park, 4850 - Massasauga Provincial Park, 4870 - Hwy 69, 4871 - Hwy 124, 4872 - Hwy 141, 4879 - Hwy 518, 4881 - Hwy 520, 4882 - Hwy 522, 4884 - Hwy 526, 4887 - Hwy 529, 4888 - Hwy 529A, 4914 - Hwy 559, 4938 - Hwy 612, 4950 - Hwy 645, 4970 - Hwy 632, 4977 - Hwy 644, 4980 - Hwy 400, 0, 2 - Marine (Old Association), 4080, 4093 - The Archipelago (Old Association), 4164 - Britt-Byng (Unorg) (Old Association), 4201 - Northeast Reg Unincorporated Area (Old Association), 4564 - Anishinabek PS (Old Association), 4816 - Sturgeon Bay Provincial Park (Old Association), 4829 - Grundy Lake Provincial Park (Old Association), 4870 - Hwy 69 (Old Association), 4882 - Hwy 522 (Old Association), 4884 - Hwy 526 (Old Association), 4887 - Hwy 529 (Old Association), 4888 - Hwy 529A (Old Association), 4938 - Hwy 612 (Old Association), 4950 - Hwy 645 (Old Association), 4977 - Hwy 644 (Old Association), 2, 4533 - Shawanaga FN, 2, 4540 - [Parry Island] Wasauksing FN, 4564 - Anishinabek PS (Old Association), 2, 1027, 4517 - Magnetawan FN, 2, 4565 - Henvey Inlet FN

**Data source date:**  
2022/04/02

**Report Generated by:**  
Connor, Dawn

**Report Generated on:**  
Apr 13, 2022 12:18:50 PM  
PP-CSC-Operational Planning-4300



**Police Services Board Report for West Parry Sound Detachment**  
**Records Management System**  
**January to March - 2022**

<b>Criminal Record and Vulnerable Sector Screening Checks</b>						
<b>Actual</b>	January to March			Year to Date - March		
	2021	2022	% Change	2021	2022	% Change
Criminal Record Checks	15	15	0.0%	15	15	0.0%
Vulnerable Sector Screening Checks	111	145	30.6%	111	145	30.6%

Criminal Record ...

Vulnerable Sector...

Data contained within this report is dynamic in nature and numbers will change over time as the Ontario Provincial Police continue to investigate and solve crime.

**Data Utilized**

- Major Crimes
- Niche RMS All Offence Level Business Intelligence Cube

**Detachment:** 4J - WEST PARRY SOUND

**Location code(s):** 4J00 - WEST PARRY SOUND, 4J10 - WEST PARRY SOUND (Still River) (Inactive), 4J70 - SHAWANAGA FN, 4J71 - [PARRY ISLAND] WASAUKSING FN, 4J72 - ANISHINABEK PS (Inactive), 4J73 - MAGNETAWAN FN, 4J74 - HENVEY INLET FN

**Area code(s):** ( blank ), 0, 2 - Marine, 1813, 1817, 4069 - Carling, 4071 - Seguin, 4073 - Municipality of Whitestone, 4079 - McDougall, 4080 - McKellar, 4084 - Parry Sound, 4093 - The Archipelago, 4164 - Britt-Byng (Unorg), 4201 - Northeast Reg Unincorporated Area, 4517 - Magnetawan FN (Old Association), 4533, 4564 - Anishinabek PS, 4565, 4808 - Killbear Provincial Park, 4813 - Oastler Lake Provincial Park, 4829 - Grundy Lake Provincial Park, 4850 - Massasauga Provincial Park, 4870 - Hwy 69, 4871 - Hwy 124, 4872 - Hwy 141, 4879 - Hwy 518, 4881 - Hwy 520, 4882 - Hwy 522, 4884 - Hwy 526, 4887 - Hwy 529, 4888 - Hwy 529A, 4914 - Hwy 559, 4938 - Hwy 612, 4950 - Hwy 645, 4970 - Hwy 632, 4977 - Hwy 644, 4980 - Hwy 400, 0, 2 - Marine (Old Association), 4080, 4093 - The Archipelago (Old Association), 4164 - Britt-Byng (Unorg) (Old Association), 4201 - Northeast Reg Unincorporated Area (Old Association), 4564 - Anishinabek PS (Old Association), 4816 - Sturgeon Bay Provincial Park (Old Association), 4829 - Grundy Lake Provincial Park (Old Association), 4870 - Hwy 69 (Old Association), 4882 - Hwy 522 (Old Association), 4884 - Hwy 526 (Old Association), 4887 - Hwy 529 (Old Association), 4888 - Hwy 529A (Old Association), 4938 - Hwy 612 (Old Association), 4950 - Hwy 645 (Old Association), 4977 - Hwy 644 (Old Association), 2, 4533 - Shawanaga FN, 2, 4540 - [Parry Island] Wasauksing FN, 4564 - Anishinabek PS (Old Association), 2, 1027, 4517 - Magnetawan FN, 2, 4565 - Henvey Inlet FN

**Data source date:**  
2022/04/02

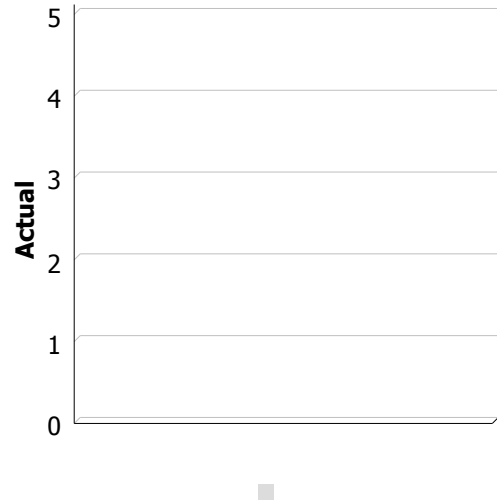
**Report Generated by:**  
Connor, Dawn

**Report Generated on:**  
Apr 13, 2022 12:18:50 PM  
PP-CSC-Operational Planning-4300

**Police Services Board Report for Archipelago**  
**Records Management System**  
**January to March - 2022**

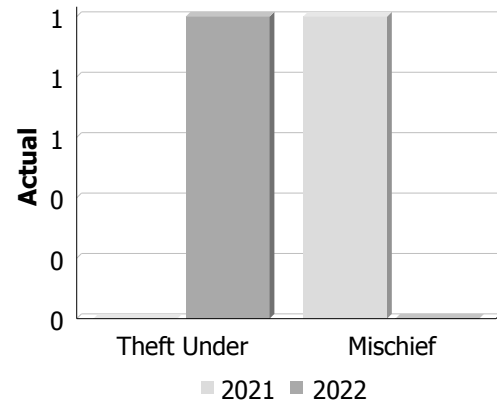
**Violent Crime**

Actual	January to March			Year to Date - March		
	2021	2022	% Change	2021	2022	% Change
Murder	0	0	--	0	0	--
Other Offences Causing Death	0	0	--	0	0	--
Attempted Murder	0	0	--	0	0	--
Sexual Assault	0	0	--	0	0	--
Assault	0	0	--	0	0	--
Abduction	0	0	--	0	0	--
Robbery	0	0	--	0	0	--
Other Crimes Against a Person	0	0	--	0	0	--
<b>Total</b>	<b>0</b>	<b>0</b>	<b>--</b>	<b>0</b>	<b>0</b>	<b>--</b>



**Property Crime**

Actual	January to March			Year to Date - March		
	2021	2022	% Change	2021	2022	% Change
Arson	0	0	--	0	0	--
Break & Enter	0	0	--	0	0	--
Theft Over	0	0	--	0	0	--
Theft Under	0	1	--	0	1	--
Have Stolen Goods	0	0	--	0	0	--
Fraud	0	0	--	0	0	--
Mischief	1	0	-100.0%	1	0	-100.0%
<b>Total</b>	<b>1</b>	<b>1</b>	<b>0.0%</b>	<b>1</b>	<b>1</b>	<b>0.0%</b>



**Drug Crime**

Actual	January to March			Year to Date - March		
	2021	2022	% Change	2021	2022	% Change
Possession	0	0	--	0	0	--
Trafficking	0	0	--	0	0	--
Importation and Production	0	0	--	0	0	--
<b>Total</b>	<b>0</b>	<b>0</b>	<b>--</b>	<b>0</b>	<b>0</b>	<b>--</b>



**Detachment:** 4J - WEST PARRY SOUND

**Location code(s):** 4J00 - WEST PARRY SOUND, 4J10 - WEST PARRY SOUND (Still River) (Inactive), 4J70 - SHAWANAGA FN, 4J71 - [PARRY ISLAND] WASAUKSING FN, 4J72 - ANISHINABEK PS (Inactive), 4J73 - MAGNETAWAN FN, 4J74 - HENVEY INLET FN

**Area code(s):** 4093 - The Archipelago

**Data source date:**  
2022/04/02

**Report Generated by:**  
Connor, Dawn

**Report Generated on:**  
Apr 13, 2022 11:51:34 AM  
PP-CSC-Operational Planning-4300

**Police Services Board Report for Archipelago**  
**Records Management System**  
**January to March - 2022**

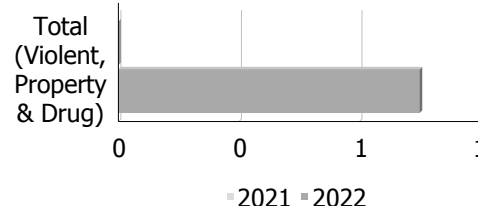
**Clearance Rate**

Clearance Rate	January to March			Year to Date - March		
	2021	2022	Difference	2021	2022	Difference
Violent Crime	--	--	--	--	--	--
Property Crime	0.0%	0.0%	0.0%	0.0%	0.0%	0.0%
Drug Crime	--	--	--	--	--	--
<b>Total (Violent, Property &amp; Drug)</b>	<b>0.0%</b>	<b>0.0%</b>	<b>0.0%</b>	<b>0.0%</b>	<b>0.0%</b>	<b>0.0%</b>



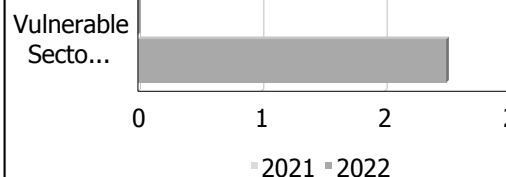
**Unfounded**

Unfounded	January to March			Year to Date - March		
	2021	2022	% Change	2021	2022	% Change
Total (Violent, Property & Drug)	0	1	--	0	1	--



**Criminal Record and Vulnerable Sector Screening Checks**

Actual	January to March			Year to Date - March		
	2021	2022	% Change	2021	2022	% Change
Criminal Record Checks	0	0	--	0	0	--
Vulnerable Sector Screening Checks	0	2	--	0	2	--



Data contained within this report is dynamic in nature and numbers will change over time as the Ontario Provincial Police continue to investigate and solve crime.

**Data Utilized**

- Major Crimes
- Niche RMS All Offence Level Business Intelligence Cube

**Detachment:** 4J - WEST PARRY SOUND

**Location code(s):** 4J00 - WEST PARRY SOUND, 4J10 - WEST PARRY SOUND (Still River) (Inactive), 4J70 - SHAWANAGA FN, 4J71 - [PARRY ISLAND] WASAUKSING FN, 4J72 - ANISHINABEK PS (Inactive), 4J73 - MAGNETAWAN FN, 4J74 - HENVEY INLET FN

**Area code(s):** 4093 - The Archipelago

**Data source date:**

2022/04/02

**Report Generated by:**

Connor, Dawn

**Report Generated on:**

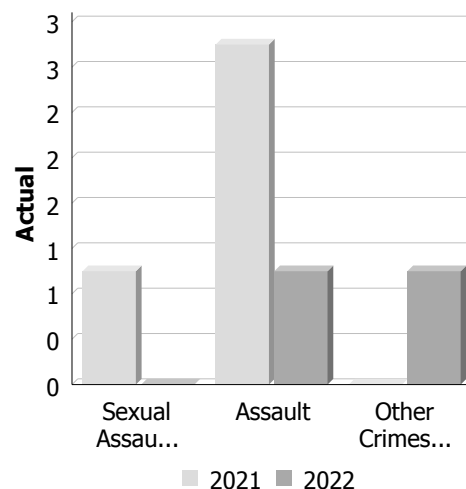
Apr 13, 2022 11:51:34 AM

PP-CSC-Operational Planning-4300

**Police Services Board Report for Carling**  
**Records Management System**  
**January to March - 2022**

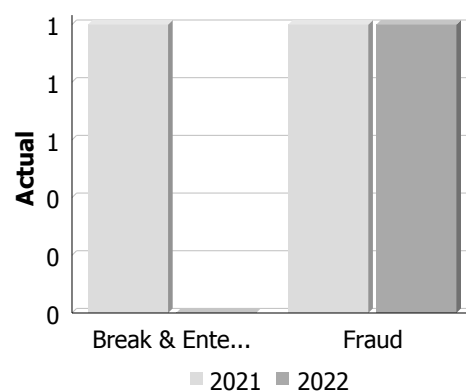
**Violent Crime**

Actual	January to March			Year to Date - March		
	2021	2022	% Change	2021	2022	% Change
Murder	0	0	--	0	0	--
Other Offences Causing Death	0	0	--	0	0	--
Attempted Murder	0	0	--	0	0	--
Sexual Assault	1	0	-100.0%	1	0	-100.0%
Assault	3	1	-66.7%	3	1	-66.7%
Abduction	0	0	--	0	0	--
Robbery	0	0	--	0	0	--
Other Crimes Against a Person	0	1	--	0	1	--
<b>Total</b>	<b>4</b>	<b>2</b>	<b>-50.0%</b>	<b>4</b>	<b>2</b>	<b>-50.0%</b>



**Property Crime**

Actual	January to March			Year to Date - March		
	2021	2022	% Change	2021	2022	% Change
Arson	0	0	--	0	0	--
Break & Enter	1	0	-100.0%	1	0	-100.0%
Theft Over	0	0	--	0	0	--
Theft Under	0	0	--	0	0	--
Have Stolen Goods	0	0	--	0	0	--
Fraud	1	1	0.0%	1	1	0.0%
Mischief	0	0	--	0	0	--
<b>Total</b>	<b>2</b>	<b>1</b>	<b>-50.0%</b>	<b>2</b>	<b>1</b>	<b>-50.0%</b>



**Drug Crime**

Actual	January to March			Year to Date - March		
	2021	2022	% Change	2021	2022	% Change
Possession	0	0	--	0	0	--
Trafficking	0	0	--	0	0	--
Importation and Production	0	0	--	0	0	--
<b>Total</b>	<b>0</b>	<b>0</b>	<b>--</b>	<b>0</b>	<b>0</b>	<b>--</b>



**Detachment:** 4J - WEST PARRY SOUND

**Location code(s):** 4J00 - WEST PARRY SOUND, 4J10 - WEST PARRY SOUND (Still River) (Inactive), 4J70 - SHAWANAGA FN, 4J71 - [PARRY ISLAND] WASAUKSING FN, 4J72 - ANISHINABEK PS (Inactive), 4J73 - MAGNETAWAN FN, 4J74 - HENVEY INLET FN

**Area code(s):** 4069 - Carling

**Data source date:**

2022/04/02

**Report Generated by:**

Connor, Dawn

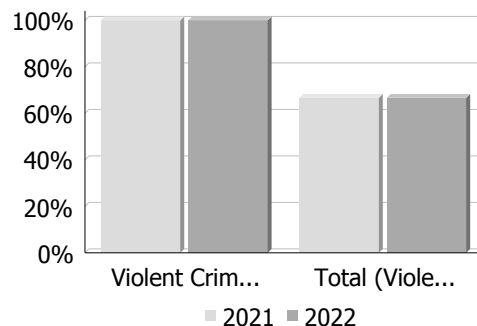
**Report Generated on:**

Apr 13, 2022 11:54:53 AM  
 PP-CSC-Operational Planning-4300

**Police Services Board Report for Carling**  
**Records Management System**  
**January to March - 2022**

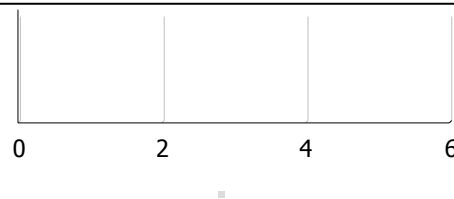
**Clearance Rate**

Clearance Rate	January to March			Year to Date - March		
	2021	2022	Difference	2021	2022	Difference
Violent Crime	100.0%	100.0%	0.0%	100.0%	100.0%	0.0%
Property Crime	0.0%	0.0%	0.0%	0.0%	0.0%	0.0%
Drug Crime	--	--	--	--	--	--
<b>Total (Violent, Property &amp; Drug)</b>	<b>66.7%</b>	<b>66.7%</b>	<b>0.0%</b>	<b>66.7%</b>	<b>66.7%</b>	<b>0.0%</b>



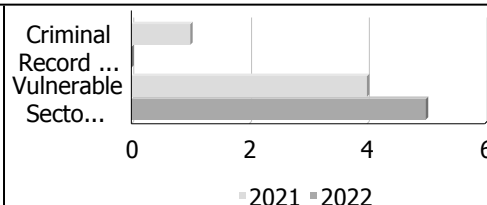
**Unfounded**

Unfounded	January to March			Year to Date - March		
	2021	2022	% Change	2021	2022	% Change
Total (Violent, Property & Drug)	0	0	--	0	0	--



**Criminal Record and Vulnerable Sector Screening Checks**

Actual	January to March			Year to Date - March		
	2021	2022	% Change	2021	2022	% Change
Criminal Record Checks	1	0	-100.0%	1	0	-100.0%
Vulnerable Sector Screening Checks	4	5	25.0%	4	5	25.0%



Data contained within this report is dynamic in nature and numbers will change over time as the Ontario Provincial Police continue to investigate and solve crime.

**Data Utilized**

- Major Crimes
- Niche RMS All Offence Level Business Intelligence Cube

**Detachment:** 4J - WEST PARRY SOUND

**Location code(s):** 4J00 - WEST PARRY SOUND, 4J10 - WEST PARRY SOUND (Still River) (Inactive), 4J70 - SHAWANAGA FN, 4J71 - [PARRY ISLAND] WASAUKSING FN, 4J72 - ANISHINABEK PS (Inactive), 4J73 - MAGNETAWAN FN, 4J74 - HENVEY INLET FN

**Area code(s):** 4069 - Carling

**Data source date:**  
2022/04/02

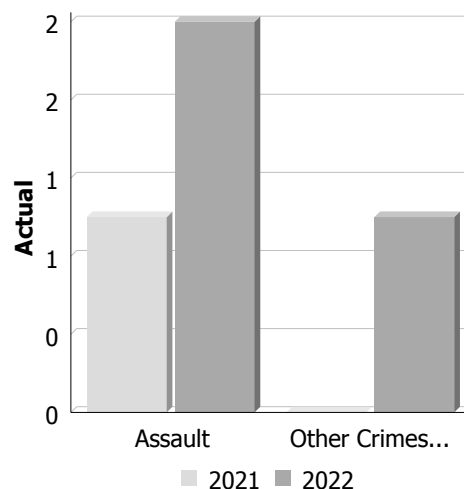
**Report Generated by:**  
Connor, Dawn

**Report Generated on:**  
Apr 13, 2022 11:54:53 AM  
PP-CSC-Operational Planning-4300

**Police Services Board Report for McDougall**  
**Records Management System**  
**January to March - 2022**

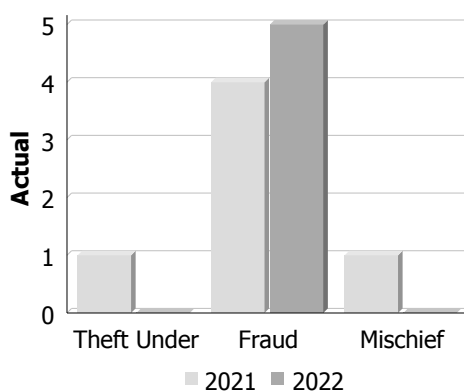
**Violent Crime**

Actual	January to March			Year to Date - March		
	2021	2022	% Change	2021	2022	% Change
Murder	0	0	--	0	0	--
Other Offences Causing Death	0	0	--	0	0	--
Attempted Murder	0	0	--	0	0	--
Sexual Assault	0	0	--	0	0	--
Assault	1	2	100.0%	1	2	100.0%
Abduction	0	0	--	0	0	--
Robbery	0	0	--	0	0	--
Other Crimes Against a Person	0	1	--	0	1	--
<b>Total</b>	<b>1</b>	<b>3</b>	<b>200.0%</b>	<b>1</b>	<b>3</b>	<b>200.0%</b>



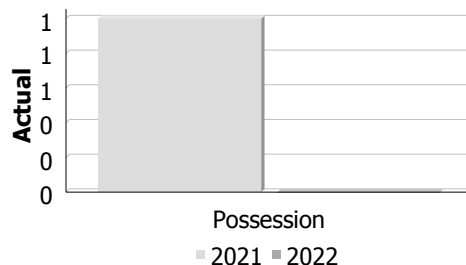
**Property Crime**

Actual	January to March			Year to Date - March		
	2021	2022	% Change	2021	2022	% Change
Arson	0	0	--	0	0	--
Break & Enter	0	0	--	0	0	--
Theft Over	0	0	--	0	0	--
Theft Under	1	0	-100.0%	1	0	-100.0%
Have Stolen Goods	0	0	--	0	0	--
Fraud	4	5	25.0%	4	5	25.0%
Mischief	1	0	-100.0%	1	0	-100.0%
<b>Total</b>	<b>6</b>	<b>5</b>	<b>-16.7%</b>	<b>6</b>	<b>5</b>	<b>-16.7%</b>



**Drug Crime**

Actual	January to March			Year to Date - March		
	2021	2022	% Change	2021	2022	% Change
Possession	1	0	-100.0%	1	0	-100.0%
Trafficking	0	0	--	0	0	--
Importation and Production	0	0	--	0	0	--
<b>Total</b>	<b>1</b>	<b>0</b>	<b>-100.0%</b>	<b>1</b>	<b>0</b>	<b>-100.0%</b>



**Detachment:** 4J - WEST PARRY SOUND

**Location code(s):** 4J00 - WEST PARRY SOUND, 4J10 - WEST PARRY SOUND (Still River) (Inactive), 4J70 - SHAWANAGA FN, 4J71 - [PARRY ISLAND] WASAUKSING FN, 4J72 - ANISHINABEK PS (Inactive), 4J73 - MAGNETAWAN FN, 4J74 - HENVEY INLET FN

**Area code(s):** 4079 - McDougall

**Data source date:**  
2022/04/02

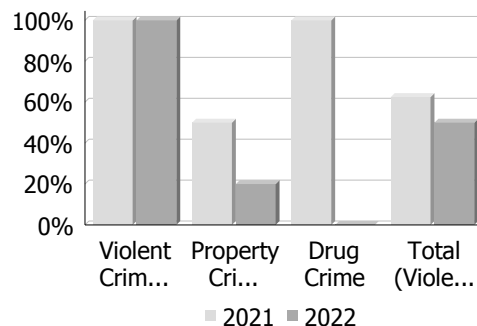
**Report Generated by:**  
Connor, Dawn

**Report Generated on:**  
Apr 13, 2022 11:58:55 AM  
PP-CSC-Operational Planning-4300

**Police Services Board Report for McDougall**  
**Records Management System**  
**January to March - 2022**

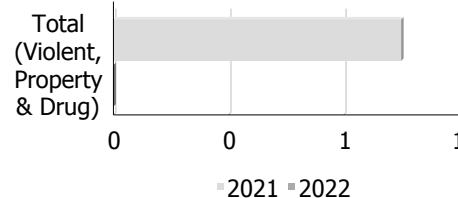
**Clearance Rate**

Clearance Rate	January to March			Year to Date - March		
	2021	2022	Difference	2021	2022	Difference
Violent Crime	100.0%	100.0%	0.0%	100.0%	100.0%	0.0%
Property Crime	50.0%	20.0%	-30.0%	50.0%	20.0%	-30.0%
Drug Crime	100.0%	--	--	100.0%	--	--
<b>Total (Violent, Property &amp; Drug)</b>	<b>62.5%</b>	<b>50.0%</b>	<b>-12.5%</b>	<b>62.5%</b>	<b>50.0%</b>	<b>-12.5%</b>



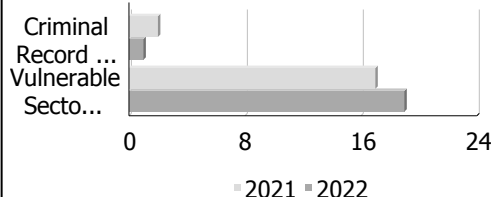
**Unfounded**

Unfounded	January to March			Year to Date - March		
	2021	2022	% Change	2021	2022	% Change
Total (Violent, Property & Drug)	1	0	-100.0%	1	0	-100.0%



**Criminal Record and Vulnerable Sector Screening Checks**

Actual	January to March			Year to Date - March		
	2021	2022	% Change	2021	2022	% Change
Criminal Record Checks	2	1	-50.0%	2	1	-50.0%
Vulnerable Sector Screening Checks	17	19	11.8%	17	19	11.8%



Data contained within this report is dynamic in nature and numbers will change over time as the Ontario Provincial Police continue to investigate and solve crime.

**Data Utilized**

- Major Crimes
- Niche RMS All Offence Level Business Intelligence Cube

**Detachment:** 4J - WEST PARRY SOUND

**Location code(s):** 4J00 - WEST PARRY SOUND, 4J10 - WEST PARRY SOUND (Still River) (Inactive), 4J70 - SHAWANAGA FN, 4J71 - [PARRY ISLAND] WASAUKSING FN, 4J72 - ANISHINABEK PS (Inactive), 4J73 - MAGNETAWAN FN, 4J74 - HENVEY INLET FN

**Area code(s):** 4079 - McDougall

**Data source date:**  
2022/04/02

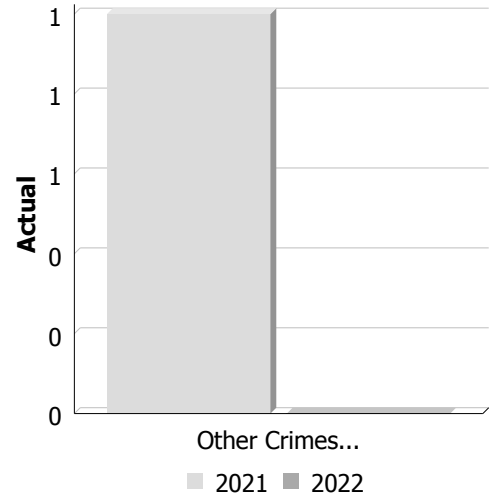
**Report Generated by:**  
Connor, Dawn

**Report Generated on:**  
Apr 13, 2022 11:58:55 AM  
PP-CSC-Operational Planning-4300

**Police Services Board Report for McKellar**  
**Records Management System**  
**January to March - 2022**

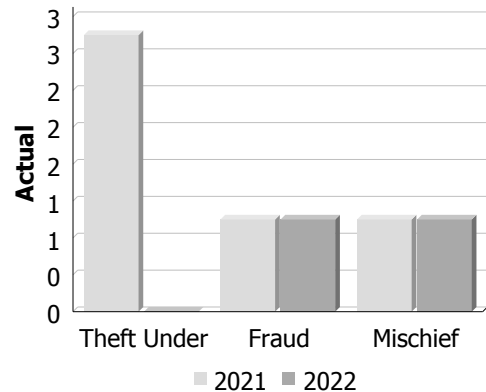
**Violent Crime**

Actual	January to March			Year to Date - March		
	2021	2022	% Change	2021	2022	% Change
Murder	0	0	--	0	0	--
Other Offences Causing Death	0	0	--	0	0	--
Attempted Murder	0	0	--	0	0	--
Sexual Assault	0	0	--	0	0	--
Assault	0	0	--	0	0	--
Abduction	0	0	--	0	0	--
Robbery	0	0	--	0	0	--
Other Crimes Against a Person	1	0	-100.0%	1	0	-100.0%
<b>Total</b>	<b>1</b>	<b>0</b>	<b>-100.0%</b>	<b>1</b>	<b>0</b>	<b>-100.0%</b>



**Property Crime**

Actual	January to March			Year to Date - March		
	2021	2022	% Change	2021	2022	% Change
Arson	0	0	--	0	0	--
Break & Enter	0	0	--	0	0	--
Theft Over	0	0	--	0	0	--
Theft Under	3	0	-100.0%	3	0	-100.0%
Have Stolen Goods	0	0	--	0	0	--
Fraud	1	1	0.0%	1	1	0.0%
Mischief	1	1	0.0%	1	1	0.0%
<b>Total</b>	<b>5</b>	<b>2</b>	<b>-60.0%</b>	<b>5</b>	<b>2</b>	<b>-60.0%</b>



**Drug Crime**

Actual	January to March			Year to Date - March		
	2021	2022	% Change	2021	2022	% Change
Possession	0	0	--	0	0	--
Trafficking	0	0	--	0	0	--
Importation and Production	0	0	--	0	0	--
<b>Total</b>	<b>0</b>	<b>0</b>	<b>--</b>	<b>0</b>	<b>0</b>	<b>--</b>



**Detachment:** 4J - WEST PARRY SOUND

**Location code(s):** 4J00 - WEST PARRY SOUND, 4J10 - WEST PARRY SOUND (Still River) (Inactive), 4J70 - SHAWANAGA FN, 4J71 - [PARRY ISLAND] WASAUKSING FN, 4J72 - ANISHINABEK PS (Inactive), 4J73 - MAGNETAWAN FN, 4J74 - HENVEY INLET FN

**Area code(s):** 4080 - McKellar

**Data source date:**  
2022/04/02

**Report Generated by:**  
Connor, Dawn

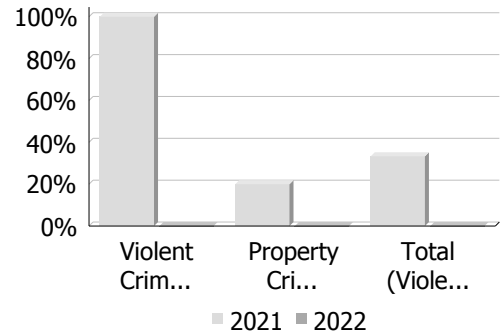
**Report Generated on:**  
Apr 13, 2022 11:59:46 AM  
PP-CSC-Operational Planning-4300



**Police Services Board Report for McKellar**  
**Records Management System**  
**January to March - 2022**

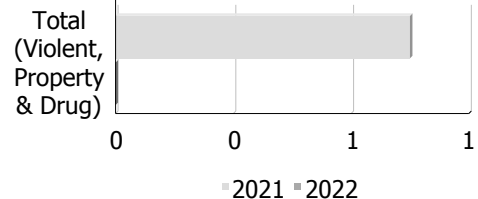
**Clearance Rate**

Clearance Rate	January to March			Year to Date - March		
	2021	2022	Difference	2021	2022	Difference
Violent Crime	100.0%	--	--	100.0%	--	--
Property Crime	20.0%	0.0%	-20.0%	20.0%	0.0%	-20.0%
Drug Crime	--	--	--	--	--	--
<b>Total (Violent, Property &amp; Drug)</b>	<b>33.3%</b>	<b>0.0%</b>	<b>-33.3%</b>	<b>33.3%</b>	<b>0.0%</b>	<b>-33.3%</b>



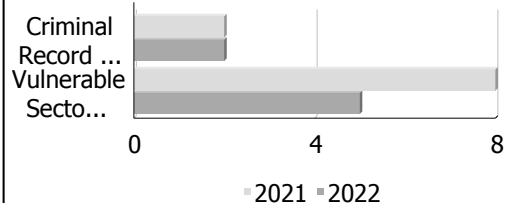
**Unfounded**

Unfounded	January to March			Year to Date - March		
	2021	2022	% Change	2021	2022	% Change
Total (Violent, Property & Drug)	1	0	-100.0%	1	0	-100.0%



**Criminal Record and Vulnerable Sector Screening Checks**

Actual	January to March			Year to Date - March		
	2021	2022	% Change	2021	2022	% Change
Criminal Record Checks	2	2	0.0%	2	2	0.0%
Vulnerable Sector Screening Checks	8	5	-37.5%	8	5	-37.5%



Data contained within this report is dynamic in nature and numbers will change over time as the Ontario Provincial Police continue to investigate and solve crime.

**Data Utilized**

- Major Crimes
- Niche RMS All Offence Level Business Intelligence Cube

**Detachment:** 4J - WEST PARRY SOUND

**Location code(s):** 4J00 - WEST PARRY SOUND, 4J10 - WEST PARRY SOUND (Still River) (Inactive), 4J70 - SHAWANAGA FN, 4J71 - [PARRY ISLAND] WASAUKSING FN, 4J72 - ANISHINABEK PS (Inactive), 4J73 - MAGNETAWAN FN, 4J74 - HENVEY INLET FN

**Area code(s):** 4080 - McKellar

**Data source date:**  
2022/04/02

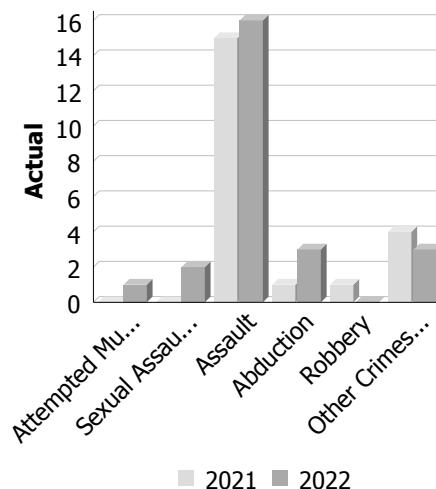
**Report Generated by:**  
Connor, Dawn

**Report Generated on:**  
Apr 13, 2022 11:59:46 AM  
PP-CSC-Operational Planning-4300

**Police Services Board Report for Parry Sound**  
**Records Management System**  
**January to March - 2022**

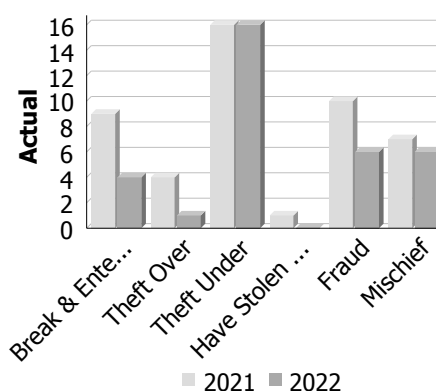
**Violent Crime**

Actual	January to March			Year to Date - March		
	2021	2022	% Change	2021	2022	% Change
Murder	0	0	--	0	0	--
Other Offences Causing Death	0	0	--	0	0	--
Attempted Murder	0	1	--	0	1	--
Sexual Assault	0	2	--	0	2	--
Assault	15	16	6.7%	15	16	6.7%
Abduction	1	3	200.0%	1	3	200.0%
Robbery	1	0	-100.0%	1	0	-100.0%
Other Crimes Against a Person	4	3	-25.0%	4	3	-25.0%
<b>Total</b>	<b>21</b>	<b>25</b>	<b>19.0%</b>	<b>21</b>	<b>25</b>	<b>19.0%</b>



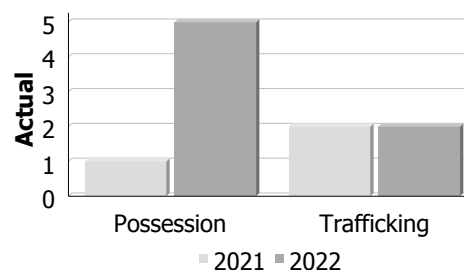
**Property Crime**

Actual	January to March			Year to Date - March		
	2021	2022	% Change	2021	2022	% Change
Arson	0	0	--	0	0	--
Break & Enter	9	4	-55.6%	9	4	-55.6%
Theft Over	4	1	-75.0%	4	1	-75.0%
Theft Under	16	16	0.0%	16	16	0.0%
Have Stolen Goods	1	0	-100.0%	1	0	-100.0%
Fraud	10	6	-40.0%	10	6	-40.0%
Mischief	7	6	-14.3%	7	6	-14.3%
<b>Total</b>	<b>47</b>	<b>33</b>	<b>-29.8%</b>	<b>47</b>	<b>33</b>	<b>-29.8%</b>



**Drug Crime**

Actual	January to March			Year to Date - March		
	2021	2022	% Change	2021	2022	% Change
Possession	1	5	400.0%	1	5	400.0%
Trafficking	2	2	0.0%	2	2	0.0%
Importation and Production	0	0	--	0	0	--
<b>Total</b>	<b>3</b>	<b>7</b>	<b>133.3%</b>	<b>3</b>	<b>7</b>	<b>133.3%</b>



**Detachment:** 4J - WEST PARRY SOUND

**Location code(s):** 4J00 - WEST PARRY SOUND, 4J10 - WEST PARRY SOUND (Still River) (Inactive), 4J70 - SHAWANAGA FN, 4J71 - [PARRY ISLAND] WASAUKSING FN, 4J72 - ANISHINABEK PS (Inactive), 4J73 - MAGNETAWAN FN, 4J74 - HENVEY INLET FN

**Area code(s):** 4084 - Parry Sound

**Data source date:**  
2022/04/02

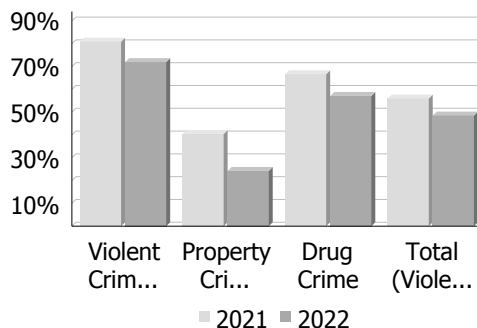
**Report Generated by:**  
Connor, Dawn

**Report Generated on:**  
Apr 13, 2022 12:00:37 PM  
PP-CSC-Operational Planning-4300

**Police Services Board Report for Parry Sound**  
**Records Management System**  
**January to March - 2022**

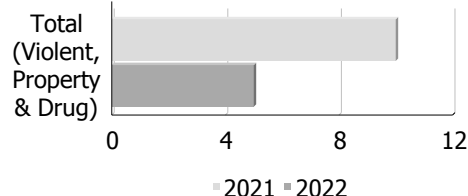
**Clearance Rate**

Clearance Rate	January to March			Year to Date - March		
	2021	2022	Difference	2021	2022	Difference
Violent Crime	81.0%	72.0%	-9.0%	81.0%	72.0%	-9.0%
Property Crime	40.4%	24.2%	-16.2%	40.4%	24.2%	-16.2%
Drug Crime	66.7%	57.1%	-9.5%	66.7%	57.1%	-9.5%
<b>Total (Violent, Property &amp; Drug)</b>	<b>56.0%</b>	<b>48.5%</b>	<b>-7.5%</b>	<b>56.0%</b>	<b>48.5%</b>	<b>-7.5%</b>



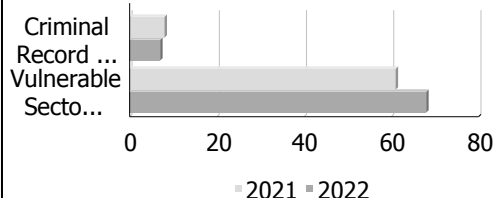
**Unfounded**

Unfounded	January to March			Year to Date - March		
	2021	2022	% Change	2021	2022	% Change
Total (Violent, Property & Drug)	10	5	-50.0%	10	5	-50.0%



**Criminal Record and Vulnerable Sector Screening Checks**

Actual	January to March			Year to Date - March		
	2021	2022	% Change	2021	2022	% Change
Criminal Record Checks	8	7	-12.5%	8	7	-12.5%
Vulnerable Sector Screening Checks	61	68	11.5%	61	68	11.5%



Data contained within this report is dynamic in nature and numbers will change over time as the Ontario Provincial Police continue to investigate and solve crime.

**Data Utilized**

- Major Crimes
- Niche RMS All Offence Level Business Intelligence Cube

**Detachment:** 4J - WEST PARRY SOUND

**Location code(s):** 4J00 - WEST PARRY SOUND, 4J10 - WEST PARRY SOUND (Still River) (Inactive), 4J70 - SHAWANAGA FN, 4J71 - [PARRY ISLAND] WASAUKSING FN, 4J72 - ANISHINABEK PS (Inactive), 4J73 - MAGNETAWAN FN, 4J74 - HENVEY INLET FN

**Area code(s):** 4084 - Parry Sound

**Data source date:**  
2022/04/02

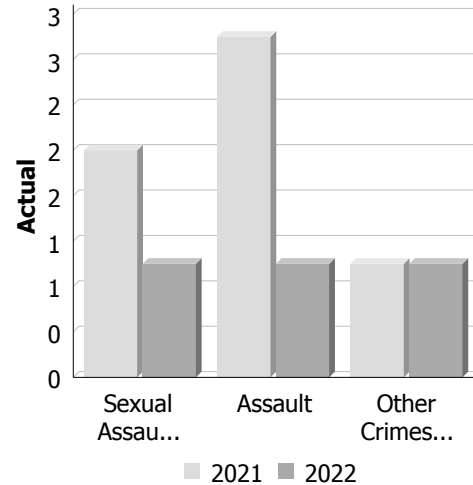
**Report Generated by:**  
Connor, Dawn

**Report Generated on:**  
Apr 13, 2022 12:00:37 PM  
PP-CSC-Operational Planning-4300

**Police Services Board Report for Seguin**  
**Records Management System**  
**January to March - 2022**

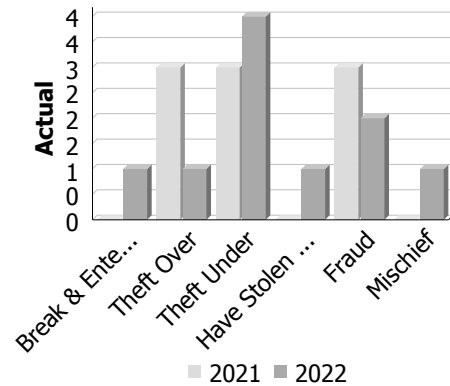
**Violent Crime**

Actual	January to March			Year to Date - March		
	2021	2022	% Change	2021	2022	% Change
Murder	0	0	--	0	0	--
Other Offences Causing Death	0	0	--	0	0	--
Attempted Murder	0	0	--	0	0	--
Sexual Assault	2	1	-50.0%	2	1	-50.0%
Assault	3	1	-66.7%	3	1	-66.7%
Abduction	0	0	--	0	0	--
Robbery	0	0	--	0	0	--
Other Crimes Against a Person	1	1	0.0%	1	1	0.0%
<b>Total</b>	<b>6</b>	<b>3</b>	<b>-50.0%</b>	<b>6</b>	<b>3</b>	<b>-50.0%</b>



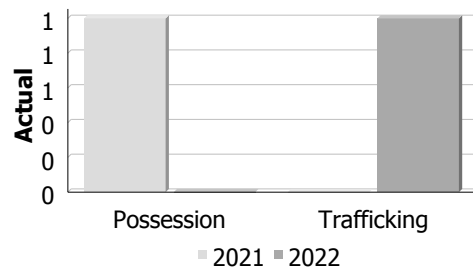
**Property Crime**

Actual	January to March			Year to Date - March		
	2021	2022	% Change	2021	2022	% Change
Arson	0	0	--	0	0	--
Break & Enter	0	1	--	0	1	--
Theft Over	3	1	-66.7%	3	1	-66.7%
Theft Under	3	4	33.3%	3	4	33.3%
Have Stolen Goods	0	1	--	0	1	--
Fraud	3	2	-33.3%	3	2	-33.3%
Mischief	0	1	--	0	1	--
<b>Total</b>	<b>9</b>	<b>10</b>	<b>11.1%</b>	<b>9</b>	<b>10</b>	<b>11.1%</b>



**Drug Crime**

Actual	January to March			Year to Date - March		
	2021	2022	% Change	2021	2022	% Change
Possession	1	0	-100.0%	1	0	-100.0%
Trafficking	0	1	--	0	1	--
Importation and Production	0	0	--	0	0	--
<b>Total</b>	<b>1</b>	<b>1</b>	<b>0.0%</b>	<b>1</b>	<b>1</b>	<b>0.0%</b>



**Detachment:** 4J - WEST PARRY SOUND

**Location code(s):** 4J00 - WEST PARRY SOUND, 4J10 - WEST PARRY SOUND (Still River) (Inactive), 4J70 - SHAWANAGA FN, 4J71 - [PARRY ISLAND] WASAUKSING FN, 4J72 - ANISHINABEK PS (Inactive), 4J73 - MAGNETAWAN FN, 4J74 - HENVEY INLET FN

**Area code(s):** 4071 - Seguin

**Data source date:**

2022/04/02

**Report Generated by:**

Connor, Dawn

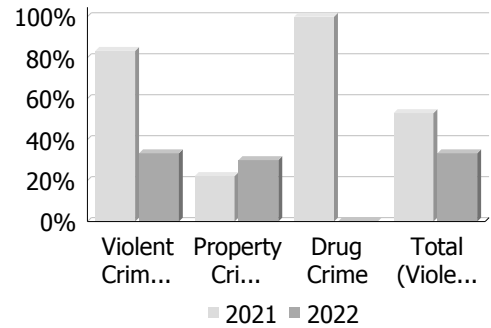
**Report Generated on:**

Apr 13, 2022 11:54:53 AM  
 PP-CSC-Operational Planning-4300

**Police Services Board Report for Seguin**  
**Records Management System**  
**January to March - 2022**

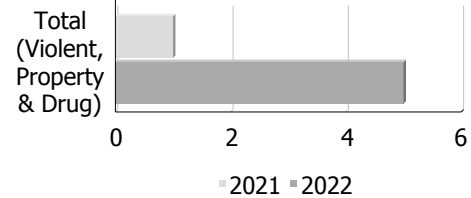
**Clearance Rate**

Clearance Rate	January to March			Year to Date - March		
	2021	2022	Difference	2021	2022	Difference
Violent Crime	83.3%	33.3%	-50.0%	83.3%	33.3%	-50.0%
Property Crime	22.2%	30.0%	7.8%	22.2%	30.0%	7.8%
Drug Crime	100.0%	0.0%	-100.0%	100.0%	0.0%	-100.0%
<b>Total (Violent, Property &amp; Drug)</b>	<b>52.9%</b>	<b>33.3%</b>	<b>-19.6%</b>	<b>52.9%</b>	<b>33.3%</b>	<b>-19.6%</b>



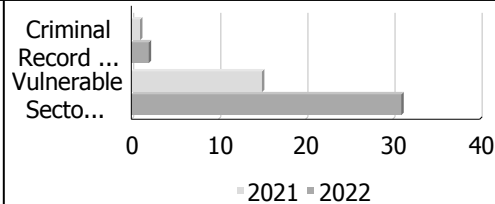
**Unfounded**

Unfounded	January to March			Year to Date - March		
	2021	2022	% Change	2021	2022	% Change
Total (Violent, Property & Drug)	1	5	400.0%	1	5	400.0%



**Criminal Record and Vulnerable Sector Screening Checks**

Actual	January to March			Year to Date - March		
	2021	2022	% Change	2021	2022	% Change
Criminal Record Checks	1	2	100.0%	1	2	100.0%
Vulnerable Sector Screening Checks	15	31	106.7%	15	31	106.7%



Data contained within this report is dynamic in nature and numbers will change over time as the Ontario Provincial Police continue to investigate and solve crime.

**Data Utilized**

- Major Crimes
- Niche RMS All Offence Level Business Intelligence Cube

**Detachment:** 4J - WEST PARRY SOUND

**Location code(s):** 4J00 - WEST PARRY SOUND, 4J10 - WEST PARRY SOUND (Still River) (Inactive), 4J70 - SHAWANAGA FN, 4J71 - [PARRY ISLAND] WASAUKSING FN, 4J72 - ANISHINABEK PS (Inactive), 4J73 - MAGNETAWAN FN, 4J74 - HENVEY INLET FN

**Area code(s):** 4071 - Seguin

**Data source date:**  
2022/04/02

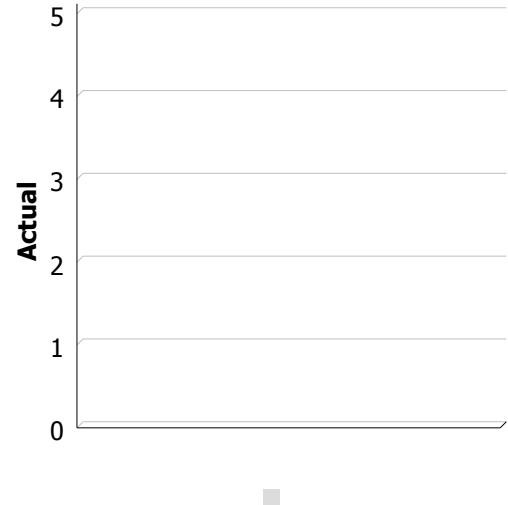
**Report Generated by:**  
Connor, Dawn

**Report Generated on:**  
Apr 13, 2022 11:54:53 AM  
PP-CSC-Operational Planning-4300

**Police Services Board Report for Whitestone**  
**Records Management System**  
**January to March - 2022**

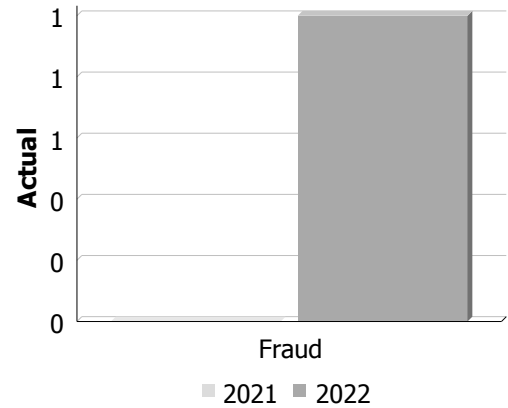
**Violent Crime**

Actual	January to March			Year to Date - March		
	2021	2022	% Change	2021	2022	% Change
Murder	0	0	--	0	0	--
Other Offences Causing Death	0	0	--	0	0	--
Attempted Murder	0	0	--	0	0	--
Sexual Assault	0	0	--	0	0	--
Assault	0	0	--	0	0	--
Abduction	0	0	--	0	0	--
Robbery	0	0	--	0	0	--
Other Crimes Against a Person	0	0	--	0	0	--
<b>Total</b>	<b>0</b>	<b>0</b>	<b>--</b>	<b>0</b>	<b>0</b>	<b>--</b>



**Property Crime**

Actual	January to March			Year to Date - March		
	2021	2022	% Change	2021	2022	% Change
Arson	0	0	--	0	0	--
Break & Enter	0	0	--	0	0	--
Theft Over	0	0	--	0	0	--
Theft Under	0	0	--	0	0	--
Have Stolen Goods	0	0	--	0	0	--
Fraud	0	1	--	0	1	--
Mischief	0	0	--	0	0	--
<b>Total</b>	<b>0</b>	<b>1</b>	<b>--</b>	<b>0</b>	<b>1</b>	<b>--</b>



**Drug Crime**

Actual	January to March			Year to Date - March		
	2021	2022	% Change	2021	2022	% Change
Possession	0	0	--	0	0	--
Trafficking	0	0	--	0	0	--
Importation and Production	0	0	--	0	0	--
<b>Total</b>	<b>0</b>	<b>0</b>	<b>--</b>	<b>0</b>	<b>0</b>	<b>--</b>



**Detachment:** 4J - WEST PARRY SOUND

**Location code(s):** 4J00 - WEST PARRY SOUND, 4J10 - WEST PARRY SOUND (Still River) (Inactive), 4J70 - SHAWANAGA FN, 4J71 - [PARRY ISLAND] WASAUKSING FN, 4J72 - ANISHINABEK PS (Inactive), 4J73 - MAGNETAWAN FN, 4J74 - HENVEY INLET FN

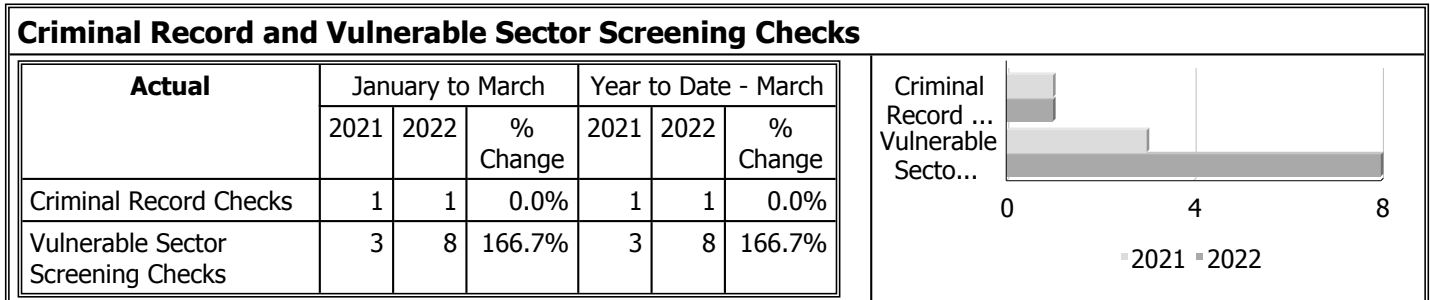
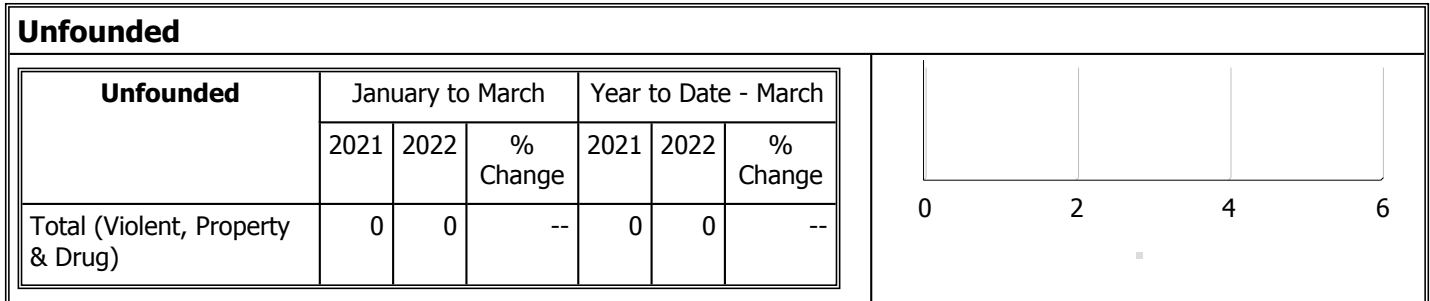
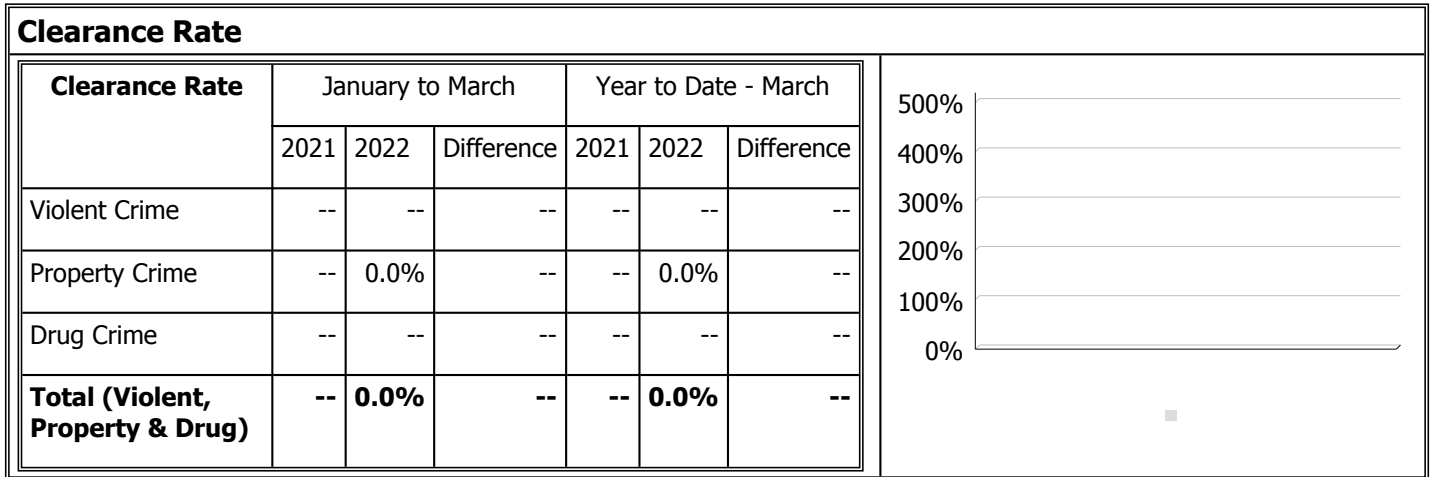
**Area code(s):** 4073 - Municipality of Whitestone

**Data source date:**  
2022/04/02

**Report Generated by:**  
Connor, Dawn

**Report Generated on:**  
Apr 13, 2022 11:58:03 AM  
PP-CSC-Operational Planning-4300

**Police Services Board Report for Whitestone**  
**Records Management System**  
**January to March - 2022**



Data contained within this report is dynamic in nature and numbers will change over time as the Ontario Provincial Police continue to investigate and solve crime.

**Data Utilized**

- Major Crimes
- Niche RMS All Offence Level Business Intelligence Cube

**Detachment:** 4J - WEST PARRY SOUND

**Location code(s):** 4J00 - WEST PARRY SOUND, 4J10 - WEST PARRY SOUND (Still River) (Inactive), 4J70 - SHAWANAGA FN, 4J71 - [PARRY ISLAND] WASAUKSING FN, 4J72 - ANISHINABEK PS (Inactive), 4J73 - MAGNETAWAN FN, 4J74 - HENVEY INLET FN

**Area code(s):** 4073 - Municipality of Whitestone

**Data source date:**  
2022/04/02

**Report Generated by:**  
Connor, Dawn

**Report Generated on:**  
Apr 13, 2022 11:58:03 AM  
PP-CSC-Operational Planning-4300

**Calls for Service/Foot Patrol/CSO/Citizen Self Reporting**

	<b>2021 – Q1</b>	<b>2022 – Q1</b>
<b>Total Calls for Service</b>	2019	1998
<b>Total Foot Patrol Hours</b>	111.25	142.25
<b>Parry Sound Foot Patrol Hours</b>	99	95.75
<b>Citizen Self Reporting</b>	1	2

**CSO - PC Joe Scali**

January to March 2022

**Media:**

Media releases

Interviewed by Parry Sound North Star (Opioid – Fentanyl affecting policing)

Interview James Bowler regarding Ice Safety

**Community involvement:**

Attended virtual meetings:

CEMC every month ended in February 0.5 hour meeting

Attending meetings at the Situation Table where at risk/in crisis members in our community are identified and specific partners are engaged to assist them. First and third Tuesday of the month. Meetings are approx. 20 to 30 minutes. No cases this quarter

Continued Training for OPP Peer Support role.

Parry Sound Hope these meetings started again in March (in person meeting) 2 hours

Friendship Centre Community. Attending outreach location on James Street Parry Sound

March initiated in person meeting with Howard Wesley (non-profit housing 86 Gibson Street)

Recruit Ambassador for the OPP



### **Drug Seizures/Type: Q1 2022**

- 1) On the 9<sup>th</sup> of February, officers executed a warrant of arrest on a female. When she was searched, police located a small quantity of cocaine and fentanyl. She was subsequently charged with several counts of Possession of a Schedule 1 Substance and released on an undertaking.
  
- 2) On the 1<sup>st</sup> of February, police obtained a Controlled Drugs and Substances Act Warrant to Search a residence situated in the Town of Parry Sound. Members of the Community Street Crime Unit, Tactical Rescue Unit, Organized Crime Enforcement Bureau, Crisis Negotiation Unit and West Parry Sound Detachment executed a high risk warrant. A large quantity of cocaine and Canadian currency was seized. One male youth and one adult male were arrested and charged Possession for the Purpose of Trafficking.

**Police Services Board Report for West Parry Sound Detachment**  
**2022/Jan to 2022/Mar**

<b>Public Complaints</b>	
Policy	0
Service	0
Conduct	0

**Date information collected from Professional Standards Bureau Commander Reports:** 2022-04-14

**Data Source**

Ontario Provincial Police, Professional Standards Bureau Commander Reports

- Includes all public policy, service and conduct complaints submitted to the Office of the Independent Police Review Director (OIPRD)

<b>Secondary Employment</b>
-----------------------------

<b>Daily Activity Reporting Patrol Hours</b>	
<b>Total Hours</b>	<b>2022/Jan to 2022/Mar</b>
Number of Cruiser Patrol Hours	1,873.00
Number of Motorcycle Patrol Hours	0.00
Number of Marine Patrol Hours	0.00
Number of ATV Patrol Hours	0.00
Number of Snowmobile Patrol Hours	58.50
Number of Bicycle Patrol Hours	0.00
Number of Foot Patrol Hours	115.50
Number of School Patrol Hours	2.50

**Data source (Daily Activity Reporting System) date:** 2022/04/08

<b>Staffing Updates</b>	
Transfers:	PC Slack transferred to the Aviation Unit in January. PC Arnold and PC Scott transferred to Armstrong Detachment in March. Sgt John MacEwen transferred to Gore Bay Detachment in March.
Promotions:	Sgt Ryan Kett was the successful candidate in the West Parry Sound Detachment Sergeant competition and will be commence his new duties on the 16th of May.
Awards:	Several members will receive their 20 Year Exemplary Service Medal in June at an awards ceremony being held in North Bay.

**Detachment:** 4J - WEST PARRY SOUND

**Location code(s):** 4J00 - WEST PARRY SOUND

**Area code(s):** ODC - Blank Association, 9999 - Invalid Association, 4564 - Anishinabek PS, 4164 - Britt-Byng (Unorg), 4069 - Carling, 4829 - Grundy Lake Provincial Park, 4871 - Hwy 124, 4872 - Hwy 141, 4980 - Hwy 400, 4879 - Hwy 518, 4881 - Hwy 520, 4882 - Hwy 522, 4884 - Hwy 526, 4887 - Hwy 529, 4888 - Hwy 529A, 4914 - Hwy 559, 4938 - Hwy 612, 4970 - Hwy 632, 4977 - Hwy 644, 4950 - Hwy 645, 4870 - Hwy 69, 4808 - Killbear Provincial Park, 2 - Marine, 4850 - Massasauga Provincial Park, 4079 - McDougall, 4080 - McKellar, 4073 - Municipality of Whitestone, 4201 - Northeast Reg Unincorporated Area, 4813 - Oastler Lake Provincial Park, 4084 - Parry Sound, 4071 - Seguin, 4816 - Sturgeon Bay Provincial Park, 4093 - The Archipelago

**Report Generated by:**

Connor, Dawn

**Report Generated on:**

Apr 14, 2022 11:40:32 AM

PP-CSC-Operational Planning-4300



## Calls For Service (CFS) Billing Summary Report

### McDougall January to March - 2022

Billing Categories (Billing categories below do not match traditional crime groupings)		2022				2021			
		January to March	Year to Date	Time Standard	Year To Date Weighted Hours	January to March	Year to Date	Time Standard	Year To Date Weighted Hours
Violent Criminal Code	Assault With Weapon or Causing Bodily Harm-Level 2	0	0		0.0	1	1	16.1	16.1
	Criminal Harassment	1	1	16.1	16.1	0	0		0.0
	<b>Total</b>	<b>1</b>	<b>1</b>	<b>16.1</b>	<b>16.1</b>	<b>1</b>	<b>1</b>	<b>16.1</b>	<b>16.1</b>
Property Crime Violations	Theft under - Other Theft	0	0		0.0	1	1	6.5	6.5
	Theft Under - Gasoline Drive-off	0	0		0.0	1	1	6.5	6.5
	Fraud -Money/property/ security <= \$5,000	3	3	6.5	19.5	2	2	6.5	13.0
	Fraud - Transportation	1	1	6.5	6.5	0	0		0.0
	Fraud - Other	0	0		0.0	1	1	6.5	6.5
	Personation with Intent (fraud)	0	0		0.0	1	1	6.5	6.5
	Mischief - master code	0	0		0.0	1	1	6.5	6.5
	<b>Total</b>	<b>4</b>	<b>4</b>	<b>6.5</b>	<b>26.0</b>	<b>7</b>	<b>7</b>	<b>6.5</b>	<b>45.5</b>
Other Criminal Code Violations (Excluding traffic)	Bail Violations - Fail To Comply	0	0		0.0	1	1	7.7	7.7
	Indecent acts -Other	0	0		0.0	1	1	7.7	7.7
	<b>Total</b>	<b>0</b>	<b>0</b>		<b>0.0</b>	<b>2</b>	<b>2</b>	<b>7.7</b>	<b>15.4</b>
Drug Possession	Possession Heroin	0	0		0.0	1	1	7.0	7.0
	<b>Total</b>	<b>0</b>	<b>0</b>		<b>0.0</b>	<b>1</b>	<b>1</b>	<b>7.0</b>	<b>7.0</b>
Statutes & Acts	Landlord/Tenant	0	0		0.0	5	5	3.4	17.0
	Mental Health Act - No contact with Police	0	0		0.0	1	1	3.4	3.4
	Mental Health Act - Threat of Suicide	0	0		0.0	2	2	3.4	6.8
	Mental Health Act - Voluntary Transport	0	0		0.0	3	3	3.4	10.2
	Mental Health Act - Placed on Form	0	0		0.0	1	1	3.4	3.4
	Trespass To Property Act	2	2	3.4	6.8	2	2	3.4	6.8
	<b>Total</b>	<b>2</b>	<b>2</b>	<b>3.4</b>	<b>6.8</b>	<b>14</b>	<b>14</b>	<b>3.4</b>	<b>47.6</b>
Operational	Animal Stray	1	1	3.7	3.7	0	0		0.0
	Animal Injured	0	0		0.0	1	1	3.7	3.7
	Domestic Disturbance	3	3	3.7	11.1	1	1	3.7	3.7
	Suspicious Person	0	0		0.0	2	2	3.7	7.4
	Phone -Nuisance - No Charges Laid	0	0		0.0	1	1	3.7	3.7
	Fire - Building	0	0		0.0	1	1	3.7	3.7
	Missing Person 12 & older	0	0		0.0	1	1	3.7	3.7



## Calls For Service (CFS) Billing Summary Report

### McDougall January to March - 2022

Billing Categories (Billing categories below do not match traditional crime groupings)		2022				2021			
		January to March	Year to Date	Time Standard	Year To Date Weighted Hours	January to March	Year to Date	Time Standard	Year To Date Weighted Hours
Operational	Sudden Death - Natural Causes	0	0		0.0	1	1	3.7	3.7
	Suspicious Vehicle	0	0		0.0	3	3	3.7	11.1
	Trouble with Youth	0	0		0.0	1	1	3.7	3.7
	Neighbour Dispute	0	0		0.0	3	3	3.7	11.1
	Assist Public	0	0		0.0	6	6	3.7	22.2
	Family Dispute	2	2	3.7	7.4	9	9	3.7	33.3
	<b>Total</b>	<b>6</b>	<b>6</b>	<b>3.7</b>	<b>22.2</b>	<b>30</b>	<b>30</b>	<b>3.7</b>	<b>111.0</b>
Operational2	Keep the Peace	0	0		0.0	2	2	1.3	2.6
	911 call / 911 hang up	0	0		0.0	2	2	1.3	2.6
	911 call - Dropped Cell	1	1	1.3	1.3	1	1	1.3	1.3
	<b>Total</b>	<b>1</b>	<b>1</b>	<b>1.3</b>	<b>1.3</b>	<b>5</b>	<b>5</b>	<b>1.3</b>	<b>6.5</b>
Traffic	MVC - Prop. Dam. Non Reportable	2	2	3.5	7.0	0	0		0.0
	MVC - Prop. Dam. Reportable (MOTOR VEHICLE COLLISION)	13	13	3.5	45.5	3	3	3.5	10.5
	MVC - Prop. Dam. Failed to Remain (MOTOR VEHICLE COLLISION)	0	0		0.0	1	1	3.5	3.5
	<b>Total</b>	<b>15</b>	<b>15</b>	<b>3.5</b>	<b>52.5</b>	<b>4</b>	<b>4</b>	<b>3.5</b>	<b>14.0</b>
<b>Total</b>		<b>29</b>	<b>29</b>		<b>124.9</b>	<b>64</b>	<b>64</b>		<b>263.1</b>

#### Note to Detachment Commanders:

- The content of each report is to be shared by the Detachment Commander only with the municipality for which it was generated. The municipality may treat this as a public document and distribute it as they wish.
- All data is sourced from the Niche RMS application. Included are 'reported' occurrences (actuals and unfounded occurrences) for 'billable' occurrences ONLY. Data is refreshed on a weekly basis.
- The Traffic category includes motor vehicle collision (MVC) occurrences entered into Niche (UCR code 8521). MVCs are NOT sourced from the eCRS application for this report.
- Only the primary violation is counted within an occurrence.
- Time standards displayed are for the 2021 billing period.

#### Note to Municipalities:

- Data contained within this report is dynamic in nature and numbers will change over time as the Ontario Provincial Police continues to investigate and solve crime.
- This report is NOT to be used for crime trend analysis as not all occurrences are included.
- Data groupings within this report do not match traditional crime groupings seen in other public reports such as the OPP Police Services Board reports or Statistics Canada reporting.

# NEWS RELEASE

For immediate release: April 12, 2022

## Accessing Inspection Results Just Got Easier!

NORTH BAY, ON - The North Bay Parry Sound District Health Unit (Health Unit) has made it easier for the public to access local health inspection results through the new online portal called *Check Then Go*. The *Check Then Go* online portal shows real-time inspection results for inspected businesses and settings throughout the region served by the Health Unit.

The public can access the *Check Then Go* portal by going to [myhealthunit.ca/CheckThenGo](https://myhealthunit.ca/CheckThenGo), or by scanning the QR code on the Health Unit's inspection disclosure signage located at the entrance of inspected businesses and settings.

"The purpose of the program is to provide inspection information that will help residents and visitors make informed decisions to protect their health," explains Shauna Riley, Public Health Inspector at the Health Unit. "I encourage people to visit the portal and check the inspection history of a food premise or personal service setting before making plans."

Included in the online portal are food premises, such as restaurants and food trucks; personal service settings, such as salons and spas; recreational water locations, such as public beaches and pools; childcare centres; recreational camps; and, small drinking water systems. *Smoke-Free Ontario Act, 2017* violations will not be available through the portal, but can be accessed on the *Check Then Go* webpage.

In addition to the *Check Then Go* portal, green, yellow, or red compliance signs showing the current inspection status of a business or premise are displayed at the entrance of inspected food premises, and personal service settings.

Questions about public health inspections can be directed to the Health Unit's Environmental Health program at [1-800-563-2808](tel:1-800-563-2808) ext. 5400 or by email at [environmental.health@healthunit.ca](mailto:environmental.health@healthunit.ca).

-30-

## Media Inquiries:

Alex McDermid, Public Relations Specialist

P: [705-474-1400](tel:705-474-1400), ext. 5221 or [1-800-563-2808](tel:1-800-563-2808)

E: [communications@healthunit.ca](mailto:communications@healthunit.ca)

# NEWS RELEASE

For immediate release: April 7, 2022

## Climate Change Affecting Canadians' Health Says New Federal Report

NORTH BAY, ON - A new report issued by Health Canada explains how the health impacts of climate change are being felt across the country. The North Bay Parry Sound District Health Unit (Health Unit) is using the report to help prioritize action to reduce climate change impacts.

"Together with other stressors, climate change can influence human health and disease, as some existing health threats can get worse and new ones may arise," explains Robert Sanderson, Coordinator of the Northern Ontario Climate Change and Health Collaborative. "Examples could be increased respiratory and cardiovascular disease, injuries and premature deaths as a result of extreme weather and changes to food chain management, potential for food and/or water borne illnesses and other infections or diseases."

The 768-page report, titled *Health of Canadians in a Changing Climate: Advancing Our Knowledge for Action* shows climate change is already affecting the health of Canadians and will continue to result in injury, illness, and death unless meaningful action is taken.

One of the biggest concerns, according to the report, is "climate change will continue to stress health systems because of increasing disasters and emergencies which threaten to overwhelm their ability to protect Canadians and their communities".

The report builds on previous scientific studies and includes information on health risks so that government decision makers, health practitioners, researchers, and individual Canadians can take measures to protect Canadians' health now and in the future.

The full report can be found on the Publications and Reports page of the [Natural Resources Canada website](https://www.nrcan.gc.ca/publications-reports) or at [www.changingclimate.ca](http://www.changingclimate.ca).

## Additional Information about the Report

Below are the nine key findings of the Health of Canadians in a Changing Climate Report:

1. Climate change is already negatively impacting the health of Canadians.
2. Health risks will increase as warming continues, and the greater the warming, the greater the threats to health.
3. Increased efforts to reduce greenhouse gas emissions are required to help protect the health of Canadians.
4. Reducing greenhouse gas emissions can provide very large and immediate health co-benefits to Canadians.

5. Some Canadians are affected more severely by climate change, as exposure and sensitivity to hazards and the ability to take protective measures varies across and within populations and communities.
6. The effects of climate change on health systems in Canada — for example, damage to health facilities and disruptions to health services and operations — are already evident and will increase in the absence of strong adaptation measures.
7. Efforts to prepare for climate change are known to reduce risks and protect health. We must take action now.
8. The health impacts of climate change on First Nations, Inuit, and Métis peoples are far-reaching, with disproportionate impacts on their communities, including food and water security and safety, air quality, infrastructure, personal safety, mental health and wellness, livelihoods, culture, and identity.
9. To successfully protect all Canadians from the health impacts of climate change, decision makers must pursue adaptation actions that are inclusive and equitable and consider the needs of racialized, marginalized, and low-income populations.

-30-

### Media Inquiries:

Alex McDermid, Public Relations Specialist

P: [705-474-1400](tel:705-474-1400), ext. 5221 or [1-800-563-2808](tel:1-800-563-2808)

E: [communications@healthunit.ca](mailto:communications@healthunit.ca)

# NEWS RELEASE

For immediate release: April 5, 2022

## It's Time to Get Up-to-Date with School Aged Vaccines

NIPISSING & PARRY SOUND, ON - Due to the COVID-19 pandemic, many students are behind on their routine vaccinations required for school. The North Bay Parry Sound District Health Unit (Health Unit) is working with local school boards across the Nipissing and Parry Sound districts to offer opportunities for school-aged children to get up-to-date with their vaccines.

Under the Immunization of School Pupils Act, students aged four to 17 must be vaccinated to attend school in the province of Ontario, or risk suspension. Due to the pandemic, students will not be suspended this year, but are still required to be caught up on vaccinations.

"The last two years have been very stressful and we don't want to add to that stress. That's why we are giving students time this year to get their vaccines without the risk of suspension," explains Marlene Campsall, Manager of the Health Unit's Vaccine Preventable Disease program. "Health Units are required to maintain complete vaccination records for every student in their district, and we expect to return to the regular vaccine requirements next school year. Vaccination is the best way to protect your child against many dangerous diseases like measles, mumps and meningitis.

The Health Unit has reviewed the vaccination records for all elementary and secondary students in the district and have mailed letters to those who are behind on their vaccines. Parents can review their child's vaccination records online at [www.myhealthunit.ca/vaccinationrecord](http://www.myhealthunit.ca/vaccinationrecord) using the Immunization Connect Ontario Tool.

If a student has received their vaccines at their health care provider's office and received a notice from the Health Unit that they are overdue, they should contact the health care provider's office to have them send the updated records to the Health Unit.

The Health Unit will be holding school-aged vaccine clinics in community locations for students in Mattawa, North Bay, Sundridge and West Nipissing. In-school clinics will be held in the Town of Parry Sound. All community clinics will accept walk-ins, but appointments are preferred. Upcoming clinics include:

### Mattawa:

- Saturday, April 30 at the Mattawa Golden Age Club (476 Poplar St., Mattawa), from 10 a.m. to 2 p.m.

### North Bay:

- Saturday, June 4 at the North Bay Parry Sound District Health Unit (345 Oak St. W., North Bay), from 10 a.m. to 2 p.m.



**Sundridge:**

- Saturday, May 14 at SSJ Arena (14 Albert St. N., Sundridge), from 10 a.m. to 2 p.m.

**West Nipissing:**

- Saturday, May 7 at the Marcel Noël Hall (219 O'Hara St., Sturgeon Falls), from 10 a.m. to 2 p.m.

To book an appointment call [1-800-563-2808](tel:1-800-563-2808) Option 7. For further information on the program, please see our website at [www.myhealthunit.ca](http://www.myhealthunit.ca).

-30-

## Quick Facts

**How to update your child's information:**

- It is the parent's responsibility to ensure the Health Unit has all of their child's vaccination information. Health care providers may not have forwarded this information to the Health Unit.
- If the student's yellow card lists all the vaccinations they have had, the parent can provide the Health Unit with a copy.
- Parents can review and update their child's vaccination records online at [www.myhealthunit.ca/vaccinationrecord](http://www.myhealthunit.ca/vaccinationrecord) using the Immunization Connect Ontario Tool.
- If a vaccination appointment has been made, but a vaccination has not been administered, the student may still receive a vaccination notice.

**If your child needs vaccinations:**

- Call the Health Unit to make an appointment or if you have questions at [1-800-563-2808](tel:1-800-563-2808) Option 7.
- Vaccinations at a health care provider's office must still be forwarded to the Health Unit, to ensure records are accurately updated.

## Media Inquiries:

Alex McDermid, Public Relations Specialist

P: [705-474-1400](tel:705-474-1400), ext. 5221 or [1-800-563-2808](tel:1-800-563-2808)

E: [communications@healthunit.ca](mailto:communications@healthunit.ca)

# PUBLIC SERVICE ANNOUNCEMENT

For immediate release: April 6, 2022

## April is Oral Health Month

NIPISSING & PARRY SOUND, ON – April is oral health month in Canada. Maintaining good oral health is an important part of an overall healthy lifestyle.

Oral health starts at birth. The impact of poor dental health extends beyond medical problems and can impact quality of life by affecting a person's ability to learn, to get a job, to work, as well as a person's self-esteem and relationships.

Follow these steps to help keep your mouth healthier:

1. Explore what dental programs and services are available within your community. Be preventive; don't wait for pain.
2. Choose a variety of healthy foods and drinks. Make water your drink of choice.
3. Check your mouth regularly; look for signs of disease and oral cancer.
4. Limit alcohol, and avoid tobacco, smokeless tobacco and vaping.
5. Brush twice a day and floss nightly.
6. Teach your children to brush and floss. Even if your child does not have teeth, keep their mouth clean by rubbing a damp cloth along their gums.

The North Bay Parry Sound District Health Unit's Dental Clinic is also available to help those with limited or no dental insurance.

For more information about oral health and the dental services offered by the Health Unit, visit [myhealthunit.ca](http://myhealthunit.ca).

-30-

## Media Inquiries:

Alex McDermid, Public Relations Specialist

P: [705-474-1400](tel:705-474-1400), ext. 5221 or [1-800-563-2808](tel:1-800-563-2808)

E: [communications@healthunit.ca](mailto:communications@healthunit.ca)

# PUBLIC SERVICE ANNOUNCEMENT

For immediate release: April 11, 2022

## COVID-19 Vaccine Clinics This Week, By Appointment or Walk-in

NIPISSING & PARRY SOUND, ON – COVID-19 vaccine clinics are taking place in Nipissing and Parry Sound districts this week for individuals of all ages five and older. Walk-ins are welcome. Face coverings are required at all clinics. Individuals should bring a health card or another form of identification, if possible.

Individuals 60 and older and First Nation, Inuit and Metis folk who are 18 and older are now eligible for their fourth dose of the COVID-19 vaccine, 140 days (five months) after receiving their last dose.

The following clinics are taking place this week:

### Burk's Falls

- Wednesday, April 13 at Land of Lakes Public School (92 Ontario St., Burk's Falls) from 4 p.m. to 7 p.m.

### North Bay

- Thursday, April 14 at North Bay Parry Sound District Health Unit (345 Oak St. W, North Bay) from 1:30 p.m. to 6:30 p.m.

### Parry Sound

- Tuesday, April 12 at North Bay Parry Sound District Health Unit (70 Joseph St., Parry Sound) from 11 a.m. to 4 p.m.

### Rosseau

- Tuesday, April 12 at Rosseau Lake College (1967 Bright St., Rosseau) from 1 p.m. to 4 p.m.

Individuals can book an appointment at [Ontario.ca/BookVaccine](https://ontario.ca/BookVaccine), or by calling the Health Unit call centre at [1-844-478-1400](tel:1-844-478-1400). Children must be at least five years of age to receive a vaccine.

For more information, visit [myhealthunit.ca/GetVaccinated](https://myhealthunit.ca/GetVaccinated) or contact the Health Unit call centre.

-30-

## Media Inquiries:

Alex McDermid, Public Relations Specialist

P: [705-474-1400](tel:705-474-1400), ext. 5221 or [1-800-563-2808](tel:1-800-563-2808)

E: [communications@healthunit.ca](mailto:communications@healthunit.ca)

CORPORATION OF THE MUNICIPALITY OF McDOUGALL

BY-LAW NO. 2022-23

---

**A By-Law to Amend By-Law No. 2017-05 to Rezone Part of Lots  
2 and 3 in Concession 8 in the Geographic Township of  
Ferguson (Lucas)**

---

**WHEREAS** section 34 of the Planning Act authorizes municipalities to enact zoning by-laws;

**AND WHEREAS** the owners of Part of Lots 2 and 3 in Concession 8 in the geographic Township of Ferguson fronting on Lorimer Lake obtained a provisional consent to create two new lake front lots on Lorimer Lake;

**AND WHEREAS** the approval of the consent included a condition that the owners file a rezoning for the newly created lots have the required front yards increased from 15 metres to 30 metres and to place a holding symbol 'h' on the lands to be removed upon the approval of a site plan and the registration of a 51 (26) agreement on title;

**NOW THEREFORE** the Council of the Corporation of the Municipality of McDougall,

**ENACTS AS A By-Law OF THE CORPORATION AS FOLLOWS:**

1. Schedule 'A' Sheet No.2 of Zoning By-Law No. 2017-05 as amended is hereby further amended by rezoning Part of Lots 2 and 3 in Concession 8 in the geographic Township of Ferguson from the Waterfront Residential 1 – Limited Service (WF1-LS) Zone to the Waterfront Residential 1 Exception Forty-One Limited Service Holding Zone (WF1-41-LS) as shown on a copy of Part of Sheet No. 2 attached to this By-Law as Schedule '1' and more particularly described as Parts of Part 3 of Reference Plan No. 42R-14620, a copy of which is attached to this By-Law as Schedule '2'.
2. Section 7.04.1 Waterfront Residential 1 Exceptions is hereby amended by adding the following paragraph after paragraph 7.04.1:

**"7.04.1.41**

***A single detached dwelling located on Part of Lots 1 and 2 in Concession 5, Ferguson and more particularly described as Parts of Part 3 of Reference Plan 42R-14620 are subject to a minimum front yard of 30 metres.***

***Development shall be subject to Site Plan Control, pursuant to Section 41 of the Planning Act. The site plan agreement shall implement the recommendations of the Site Septic Suitability Assessment prepared by Hutchinson Environmental Sciences Ltd. dated November 15, 2021."***

3. This By-Law shall take effect and come into force in accordance with Section 34 of the Planning Act, R.S.O. 1990.

**READ a FIRST and SECOND** time this \_\_\_\_\_ day of \_\_\_\_\_, 2022.

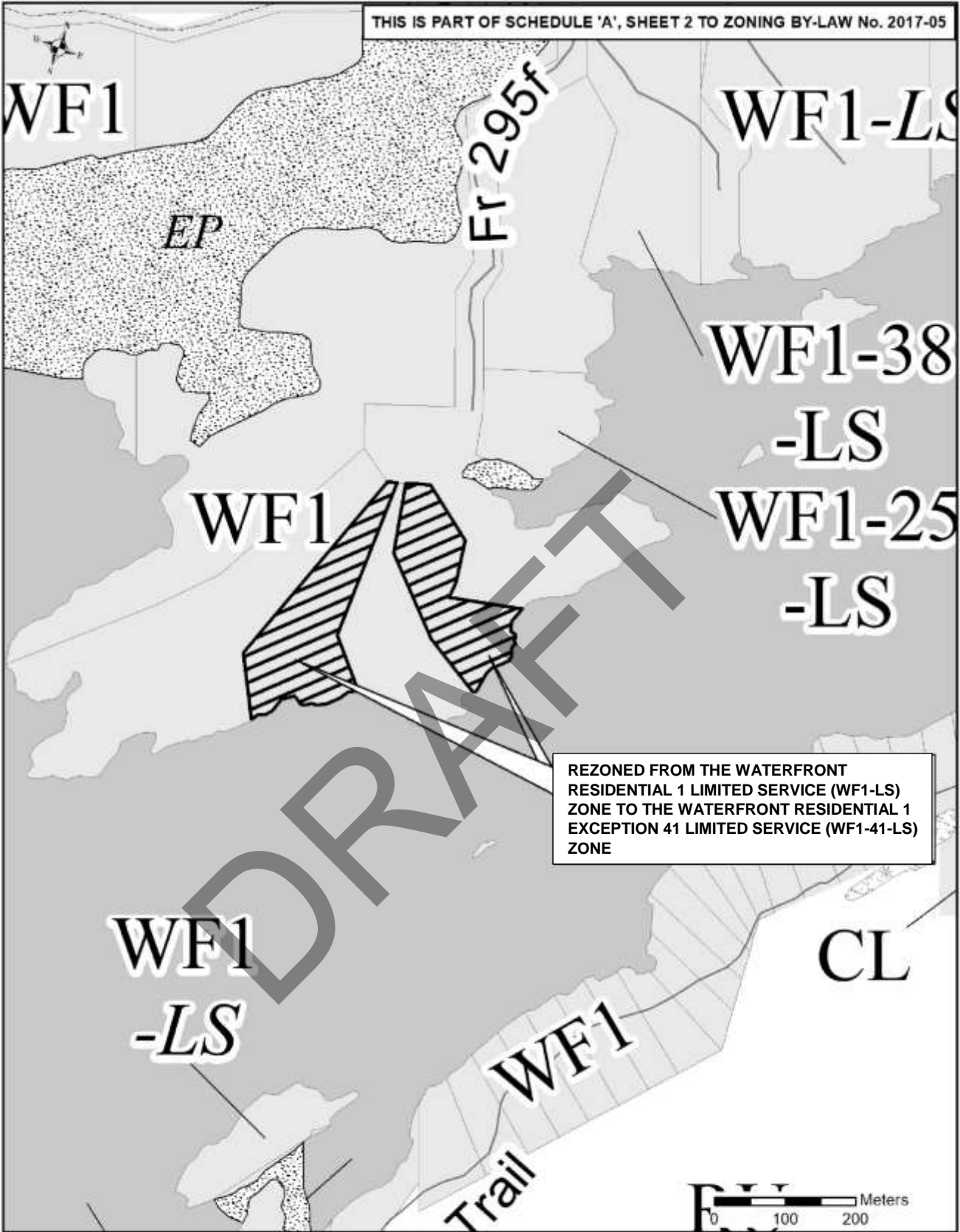
\_\_\_\_\_  
MAYOR

\_\_\_\_\_  
CLERK

**READ a THIRD** time, **PASSED, SIGNED and SEALED**, this \_\_\_\_ day of \_\_\_\_\_, 2022.

\_\_\_\_\_  
MAYOR

\_\_\_\_\_  
CLERK



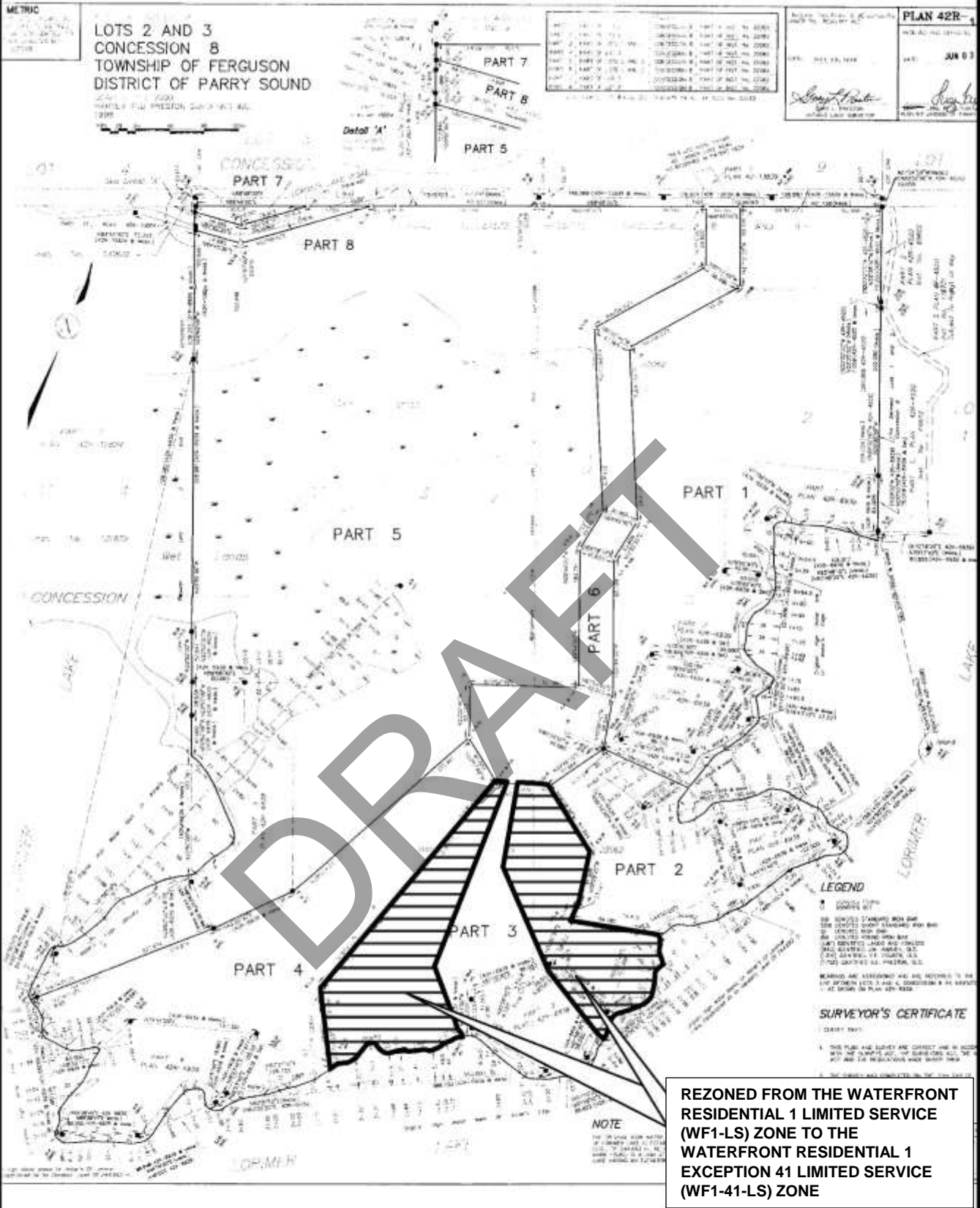
THIS IS SCHEDULE "1" TO BY-LAW No. 2022-23

MUNICIPALITY OF McDOUGALL

PASSED THIS \_\_\_\_\_ DAY OF \_\_\_\_\_, 2022

MAYOR \_\_\_\_\_

CLERK \_\_\_\_\_



THIS IS SCHEDULE "2" TO BY-LAW No.2022-23

MUNICIPALITY OF McDOUGALL

PASSED THIS \_\_\_\_\_ DAY OF \_\_\_\_\_, 2022

MAYOR

CLERK

THE CORPORATION OF THE MUNICIPALITY OF MCDUGALL

BY-LAW NO 2022-24

Being a By-law to authorize the execution of a License Agreement between The Corporation of the Municipality of McDougall and GAER2 Corp and Katelyn Newton for part of the original road allowance between Lots 25 and 26 Concession 8, former McDougall Township, now the Municipality of McDougall.

**WEHEREAS**, Section 26 of the Municipal Act, 2001, S.O. 2001, c.25 as amended includes road allowances in the definition of what constitutes a highway;

**AND WHEREAS**, Section 27 of the Municipal Act, 2001, S.O. 2001, c.25 as amended provides that, except as otherwise provided in the Act, a municipality may pass by-laws in respect of a highway only if it has jurisdiction over the highway;

**AND WHEREAS**, GAER2 Corp and Katelyn Newton have requested permission to cross over a portion of the original road allowance between Lots 25 and 26 Concession 8, former McDougall Township, now the Municipality of McDougall, a road allowance over which the Municipality of McDougall has jurisdiction;

**AND WHEREAS**, the Council of The Corporation of the Municipality of McDougall deems it appropriate to permit the portion of original unopened road allowance to be used as access to the GAER2 Corp and Katelyn Newton property, on the understanding that the property owner will assume all responsibility for the maintenance and for any liability arising out of its use.

**THEREFORE** the Council of The Corporation of the Municipality of McDougall hereby enacts as follows:

1. **THAT** the Mayor and Clerk be and are hereby authorized and directed to execute and affix the Corporate Seal to the License Agreement between The Corporation of the Municipality of McDougall and GAER2 Corp and Katelyn Newton for the use of a portion of the original unopened road allowance between Lots 25 and 26 Concession 8, former McDougall Township, now the Municipality of McDougall attached as Schedule "A" to and forming part of this By-law.
2. **THAT** this By-law shall come into full force and effect upon final passage thereof.

**READ** a **FIRST** and **SECOND** time this            day of            2022.

\_\_\_\_\_  
Mayor

\_\_\_\_\_  
Clerk

**READ** a **THIRD** time, **PASSED, SIGNED** and **SEALED** this            day of  
2022.

\_\_\_\_\_  
Mayor

\_\_\_\_\_  
Clerk

THIS AGREEMENT MADE BETWEEN:

**THE CORPORATION OF THE MUNICIPALITY OF MCDOUGALL**

(hereinafter the "Municipality")  
OF THE FIRST PART

- and -

**GAER2 CORP AND KATELYN NEWTON**

(hereinafter the "Licensee")  
OF THE SECOND PART

WHEREAS the Municipality of McDougall is the owner of a concession road allowance (between Lots 25 and 26 Concession 8 the geographic Township of McDougall) and have jurisdiction over such road allowance;

AND WHEREAS the Licensee is the owner of lands within the Municipality (described in Schedule A) separated by the unopened road allowance and the Licensee wishes to establish and maintain a private road crossing such road allowance;

AND WHEREAS the Municipality has agreed to issue license therefore on the following terms and conditions;

NOW THEREFORE THIS AGREEMENT WITNESSETH THAT IN CONSIDERATION OF THE PREMISES AND THE COVENANTS HEREINAFTER SET FORTH, AND OTHER GOOD AND VALUABLE CONSIDERATION, THE RECEIPT WHEREOF IS HEREBY ACKNOWLEDGED, THE PARTIES HERETO COVENANT AND AGREE WITH EACH OTHER AS FOLLOWS:

1. LICENCE

The Municipality hereby permit and consent to the Licensee establishing and maintaining a private road in or upon the Licensed Area.

The Licensed Area is defined as:

Part of the unopened road allowance between the Lot 25 and Lot 26, Concession 8, geographic Township of McDougall, now The Municipality of McDougall, North of Portage Lake, described in PIN 52123-0451 and more particularly described in Paragraph 2 of Schedule "A". For clarity the Licensed Area is a twenty (20) metre wide "strip" across the unopened road allowance.

2. TERM

This License Agreement shall be effective upon the date of execution by the Municipality and shall continue to be in force for an indeterminate period subject to the termination provisions hereinafter set forth.

3. TERMINATION OF AGREEMENT

- a. This Agreement may be terminated by the Municipality of McDougall:
  - i. Discretionary - upon six (6) months' notice in writing by the Municipality, with or without reason, to the Licensee the Municipality's sole discretion; or



- ii. Default - upon default of the Licensee of the terms of this agreement; as a condition precedent to giving such notice of termination the Municipality shall provide written notice of default and the Licensee shall have fifteen (15) days from the date of the notice to remedy the identified default(s) to the satisfaction of the Municipality; where such default has not been remedied the Municipality may terminate the agreement as of a date specified in writing and require the Licensee to remove the encroachment within a reasonable time.
- b. This Agreement will automatically terminate:
  - i. upon the registration of a transfer of the ownership of the Licensed Area from the Municipality to the Licensee;
  - ii. upon the removal of the private road from the Licensed Area to a condition satisfactory to the Municipality.

4. NO INTEREST IN LAND AND NON-EXCLUSIVE LICENSE

- a. The Licensee acknowledges that this Agreement shall in no way create any interest in land or easement rights.
- b. The Licensee acknowledges and agrees that the Licensed Area remains a component of an unopened road allowance over which the public is entitled to travel. Accordingly, the license granted herein is non-exclusive and the Licensee may not prohibit or interfere with the public travel along the unopened boundary road allowance.

5. CONSTRUCT, REPAIR AND REMOVAL

- a. In consideration of the permission and consent hereby given, the Licensee:
  - i. is entitled, at its own expense, to establish, maintain, repair and/or improve the private road within the Licensed Area;
  - ii. shall, at its own expense, keep and maintain the private road and Licensed Area in a safe, good and proper repair and condition;
  - iii. shall, upon termination of this Agreement, forthwith remove the private road and repair any damage caused thereby at the sole expense of the Licensee without being entitled to any compensation whatsoever.
- b. The Licensee acknowledges that the authorization hereunder applies only to the Licensed Area and it is the Licensee's obligation to ensure that works authorized hereunder does not encroach upon abutting lands. The Licensee shall be responsible for obtaining the assistance of a professional surveyor for such purpose, if required by the Municipality, and the cost thereof.
- c. If the Licensee fail to maintain in safe condition, repair or remove the private road as required by this Agreement, the Municipality may alter, repair or remove the same at the expense of the Licensee and the Certificate of the Clerks of the Municipality as to the expense thereof shall be final and binding upon the Licensee. In addition to any other remedy provided for in this agreement or at law, the Municipality may recover the same from the Licensee in any court of competent jurisdiction as a debt due and owing to the Municipality.

6. INDEMNIFICATION FROM LIABILITY AND RELEASE

The Licensee covenants and agrees with the Municipality that the Licensee will indemnify and save harmless the Municipality, its officers, servants, officials and agents from any claim or demand, loss, cost, charge or expense which the Municipality may incur or be liable for in consequence of the permission hereinbefore granted and/or the exercise by the Licensee of such permission and/or the presence of the private road or in any matter related thereto.

The Licensee hereby release and forever discharge the Municipality, their officers, servants, officials and agents from any claim, demand, loss, cost, charge or expense which may arise as a result of the Municipality performing any municipal work in, upon or in proximity to the Licensed Area which may damage or interfere with the private road.

7. DEPOSITS/PAYMENTS

- a. The Licensee shall lodge with the Municipality, as applicable, those cash deposits more particularly described in Schedule "B", prior to the date of execution of this Agreement by the Municipality.
- b. Without limiting the generality of section 9, in the event any expenses incurred by the Municipality in the preparation and administration or enforcement of this agreement, exceeds the deposit, the Licensee shall pay such additional amounts to the Municipality as invoiced. Failure to pay such invoices within the time periods set out in this agreement or in the invoices shall be considered a default of this agreement.

8. INSURANCE CERTIFICATE AND POLICY

- a. Policy of Insurance - The Licensee shall lodge with the Municipality, on or prior to the execution of the Agreement, an insurance certificate with an Insurance Company satisfactory to the Municipality, and insuring for the joint benefit of the Licensee and the Municipality against any liability that may arise out of authorization granted hereunder or any use of the Licensed Area.
- b. Comprehensive General Liability - Such policy shall carry limits of liability in the amount to be specified by the Municipality, but in no event shall it be less than \$2,000,000.00 inclusive comprehensive general liability and such policy shall contain:
  - i. a cross-liability clause;
  - ii. product/completed operation coverage;
  - iii. shall not have an exclusion pertaining to blasting, provided that any blasting required to be done shall be done by an independent contractor duly qualified to do such work or where no blasting will occur, such clause may be included where the Municipality have received to its satisfaction, a Statutory Declaration from the Licensee that no blasting will occur on the lands subject to this agreement;
  - iv. shall include the following as an additional insured:
    1. The Corporation of the Municipality of McDougall;
  - v. Notice of Cancellation - a provision that the insurance company agrees to notify the Municipality 15 days in advance of any material change or cancellation of the said insurance policy.

- c. Certificate of Coverage - Any certificate of coverage filed with the Municipal solicitor shall specifically contain confirmation that the coverage as specified in paragraphs (a), and (b) above is in effect.
- d. Confirmation of Premium Payment - The Licensee shall, from time to time as required by the Municipality, provide confirmation that all premiums on such policy or policies of insurance have been paid, and that the insurance is in full force and effect. The Licensee shall file a copy of the policy with the Municipality.
- e. Claim in Excess of Policy Limits - The issuance of such Policy of Insurance shall not be construed as relieving the Licensee from responsibility for other or larger claims, if any, and for which it may be held responsible.

9. EXPENSES TO BE PAID BY THE LICENSEE

- a. Every provision of this Agreement by which the Licensee is obligated in any way shall be deemed to include the words "at the expense of the Licensee" unless the context otherwise requires.
- b. The Licensee shall pay such reasonable fees as may be invoiced to the Municipality by its Solicitor, its Planner, and its Municipal Engineer in connection with all work to be performed as a result of the provisions of this Agreement.
- c. All expenses for which demand for payment has been made by the Municipality, shall bear interest at the rate of 12% per annum commencing 30 days after demand is made.
- d. In the event that the Municipality finds it is necessary to engage the services of an engineer or technical personnel not permanently employed by the Municipality to review the plans of the Licensee and/or carry out on-site inspections of the work performed, the Municipality will advise the Licensee accordingly of this need, and the costs of such outside engineers so engaged shall be the responsibility of the Licensee. The Municipality may require a deposit for this purpose.

10. LICENCE NON-TRANSFERABLE

The Licence hereby granted may not be transferred by the Licensee without the prior consent in writing of the Municipality, which consent may be unreasonably withheld.

11. NOTICE

For the purpose of This Agreement, notice may be given to the Licensee by prepaid registered mail to the address shown on the last transfer registered against the Licensee's Lands and such notice shall be deemed to have been given and received on the fifth day after mailing.

12. ESTOPPEL OF LICENSEE

The Licensee agree to not call into question directly or indirectly in any proceeding whatsoever, in law or in equity, or before any administrative tribunal, the right of the Municipality to enter into This Agreement and to enforce each and every term, covenant and condition herein contained and This Agreement may be pleaded as an estoppel against the Licensee in any such proceedings.

This AGREEMENT SHALL enure to the benefit of and be binding upon the parties hereto and their permitted assigns.

IN WITNESS WHEREOF the parties hereto have executed and set their hands and seals on This Agreement:

By the Municipality of McDougall on the \_\_\_\_\_ day of \_\_\_\_\_, 2022.

THE CORPORATION OF THE  
MUNICIPALITY OF McDOUGALL

Per: \_\_\_\_\_  
Dale Robinson, Mayor

Per: \_\_\_\_\_  
Lori West, Clerk

We have the authority to bind the Corporation.

By the Licensee(s) on the \_\_\_\_\_ day of \_\_\_\_\_, 2021.

GAER2 CORP

Per: \_\_\_\_\_  
Name:  
Title:

I have the authority to bind the Corporation

AND

Per: \_\_\_\_\_  
Katelyn Newton

THIS IS SCHEDULE A TO THE LICENSE AGREEMENT BETWEEN THE CORPORATION OF THE MUNICIPALITY OF MCDUGALL AND GAER2 CORP AND KATELYN NEWTON

---

SCHEDULE "A"

LEGAL DESCRIPTIONS

1. Licensee's Lands

Lt 24 and 25 Con 8 McDougall being all of PIN 52123-0018 (LT);

2. Licensed Area

Part of the original road allowance between Lots 25 and 26, Concession 8, geographic Township of McDougall, now the Municipality of McDougall, District of Parry Sound and more particularly that portion of the original road allowance lying between a projection of Part 21 and 39 on Registered Plan 42R-21786 (The foregoing being part of PIN 52123-0451)

DRAFT

SCHEDULE "B"

CASH DEPOSITS AND SECURITY

The Licensee shall, on the dates specified herein, lodge with the Municipality, the following described cash deposits and security.

1. TYPE OF SECURITY

Any security required to be filed under this Agreement, shall be by Certified Cheque or Bank Draft in the amount or amounts hereinafter set out.

2. CASH DEPOSITS

The following cash deposits are estimates only and are to be paid to the Municipality, as applicable, prior to the execution of this Agreement by the Township. In the event that the actual costs incurred by the Municipality exceed the deposits, such excess shall be invoiced to the Licensee and be due and payable 30 days after demand.

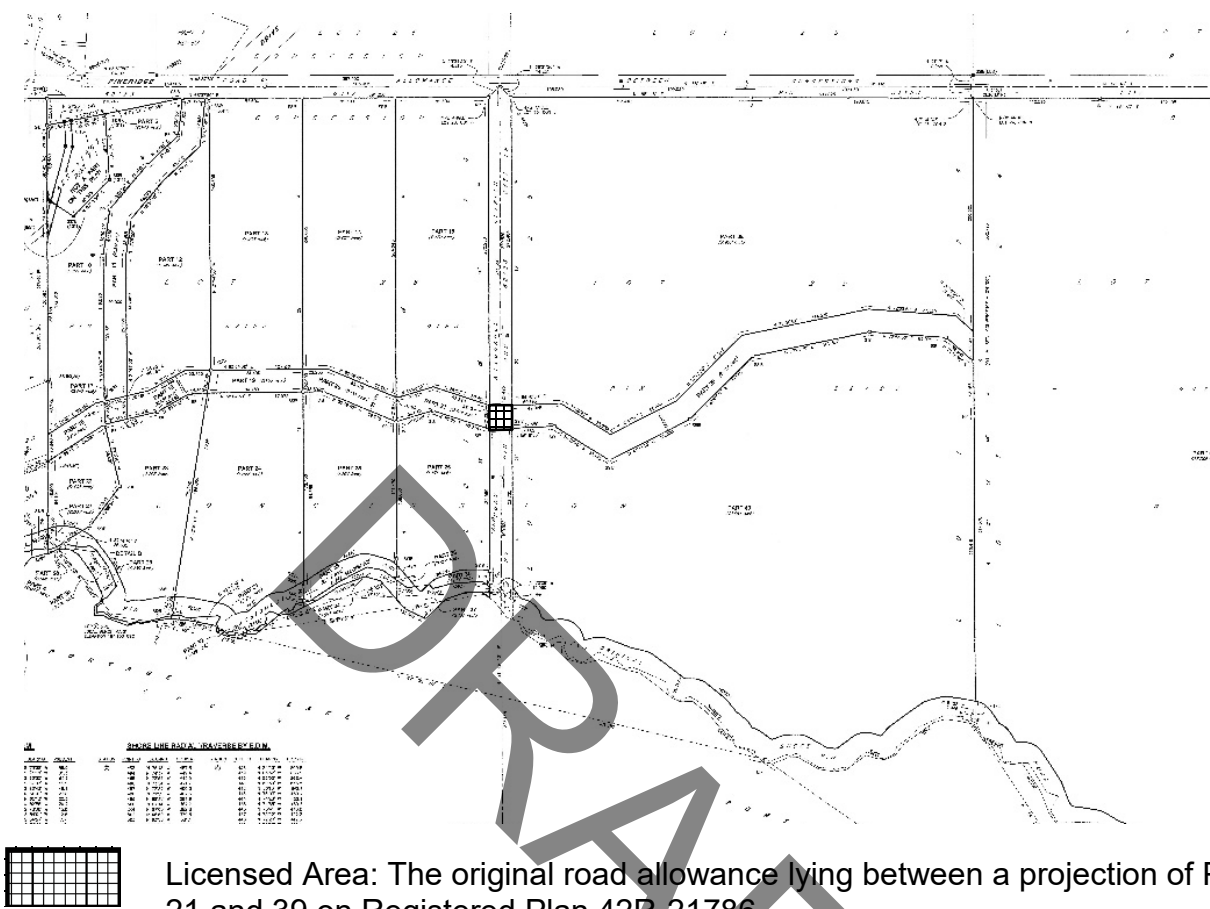
For legal, planning and engineering expenses and disbursements in connection with this Agreement, a deposit of

\$1,000.00

THIS IS SCHEDULE C TO THE LICENSE AGREEMENT BETWEEN THE CORPORATION OF THE MUNICIPALITY OF MCDOUGALL AND GAER2 CORP AND KATELYN NEWTON

SCHEDULE "C"

SKETCH OF LICENSED AREA – Except from Registered Plan 42R-21786



Licensed Area: The original road allowance lying between a projection of Part 21 and 39 on Registered Plan 42R-21786

**THE CORPORATION OF MUNICIPALITY OF McDOUGALL**

**BY-LAW 2022-25**

Being a By-law to name one (1) new private road within the Municipality of McDougall – Georgian Pines Drive.

**WHEREAS**, pursuant to Section 48 of the Municipal Act S.O. 2001, c.25 a local municipality may name or change the name of a road after giving public notice of its intention to pass a by-law;

**AND WHEREAS**, the Municipality wishes to name the following new private roads, pursuant to *Section 48 of the Municipal Act, S.O. 2001, c.25*.

**AND WHEREAS**, the parties residing along these roadways have been notified and agree with the change of name;

**NOW THEREFORE** the Council of the Corporation of the Municipality of McDougall hereby enacts as follows;

- 1) That being the new private road and unnamed, lying in Concession 8 Part Lots 24, 25, & 26 in the Geographic Township of McDougall, now in the Municipality of McDougall, in the District of Parry Sound, described as parts 11, 17, 18, 19, 20, 21, and 39 on registered Plan 42R-21786 and not named and to be a private road designated and named as Georgian Pines Drive.
- 2) This by-law shall come into force and take effect upon final passing thereof.

**READ a FIRST and SECOND time this 4<sup>th</sup> day of October 2022.**

Mayor

## Clerk

**READ** a **THIRD** time, **PASSED**, **SIGNED** and **SEALED**, this                  day of  
    , 2022.

Mayor

## Clerk



THE CORPORATION OF THE MUNICIPALITY OF MCDOUGALL

BY-LAW 2022-26

---

Being a By-law to appoint a Deputy Chief Building Official and to enter into an agreement for the services of the Deputy Chief Building Official.

---

**WHEREAS** authority is granted to appoint a Deputy Chief Building Official pursuant to subsection 2 of Section 3 of the Ontario Building Code Act, R.S.O. 1992 Chapter 23, s.3(2) as amended;

**AND WHEREAS** the Council of the Corporation of the Municipality of McDougall deems it necessary and expedient to appoint a Deputy Chief Building Official for the purpose of enforcement of the Building Code Act and regulations thereunder, in the areas in which the corporation has jurisdiction;

**NOW THEREFORE**, the Council of the Corporation of the Municipality of McDougall enacts as follows:

1. That John Este is hereby appointed as the Deputy Chief Building Official for the Corporation of the Municipality of McDougall.
2. That the Deputy Chief Building Official shall be responsible for the enforcement of the Building Code Act, the regulations and By-Laws thereunder as amended.
3. That this by-law comes into force and effect on the 1<sup>st</sup> day of February 2022.

**READ** a **FIRST** and **SECOND** time this                      day of                      , 2022.

\_\_\_\_\_  
**MAYOR**

\_\_\_\_\_  
**CLERK**

**READ** a **THIRD** time, **PASSED**, **SIGNED** and **SEALED** this                      day of                      , 2022.

\_\_\_\_\_  
**MAYOR**

\_\_\_\_\_  
**CLERK**