

**THE CORPORATION OF THE MUNICIPALITY OF MCDOUGALL
COMMITTEE/COUNCIL MEETING**

TO BE HELD WEDNESDAY OCTOBER 21, 2020 AT 7:00 P.M.

AGENDA

IMPORTANT NOTE:

As a result the Municipality of McDougall declaration of emergency for the COVID-19 pandemic, as well as the requirements for physical distancing, this Committee/Council meeting will be held electronically in accordance with section 238 of the Municipal Act, 2001.

1. CALL TO ORDER

2. DECLARATIONS OF INTEREST

3. PRIORITIZATION OF AGENDA

4. ADOPTION OF MINUTES

- i) THAT the minutes of the Committee/Council Meeting held on October 7, 2020 be adopted as circulated. **Rsl.**

5. DEPUTATIONS

- i) Kami Johnson, Administrator, Belvedere Heights **(attachment)**
Re: Belvedere Heights Update.
- ii) Peter Searle, Executive Director, Park-To-Park Trail Association.
(attachment)
Re: Park-To-Park Trail Update, and Municipal Support Request.

Matters Arising.

6. PLANNING/BUILDING

- i) Zoning By-Law Amendment Application Z01-2020 (Mercer) **(attachment)**
Rsl.
Re: 75 Haines Lake Road – Deem Complete.
- ii) Zoning By-Law Amendment Application Z02-2020 (Durance)
(attachment) Rsl.
Re: 25 Lake Ridge Road – Deem Complete.

Matters Arising.

7. BY-LAW ENFORCEMENT

**THE CORPORATION OF THE MUNICIPALITY OF MCDOUGALL
COMMITTEE/COUNCIL MEETING**

TO BE HELD WEDNESDAY OCTOBER 21, 2020 AT 7:00 P.M.

AGENDA

Matters Arising.

8. FIRE PROTECTION

Matters Arising.

9. EMERGENCY MANAGEMENT

- i) COVID-19 Emergency Response.
Re: Declaration of Emergency.

Matters Arising.

10. RECREATION

Matters Arising.

11. PUBLIC WORKS

- i) Alwin Kong, Benjamin Kaasa, 14 Viking Trail. **(attachment)**
Re: Request for Winter Road Maintenance of Trout Lake Road.

Matters Arising.

12. ENVIRONMENT

- i) Waste Management.

Matters Arising.

13. FINANCE

- i) Accounts Payable. **Rsl.**
- ii) Ontario Provincial Police. **(attachment)**
Re: Calls For Service (CFS) Billing Summary Report July to September 2020.

Matters Arising.

14. ADMINISTRATION

**THE CORPORATION OF THE MUNICIPALITY OF MCDUGALL
COMMITTEE/COUNCIL MEETING**

TO BE HELD WEDNESDAY OCTOBER 21, 2020 AT 7:00 P.M.

AGENDA

- i) Mac Bain, Executive Director, The Federation of Northern Ontario Municipalities (FONOM). **Rsl.**
Re: Draft Resolution; Endorsing Starlink Satelite System.
- ii) Richard Stubbings, Assistant Deputy Minister, Public Safety Division.
(attachment)
Re: Court Security and Prisoner Transportation Program Review.
- iii) Sylvia Jones, Solicitor General, Minister Responsible for Anti-Racism.
(attachment)
Re: Anti-Racism Initiatives.
- iv) Report of the Clerk C-2020-11. **(attachment)**
Re: Application to Purchase Shore Road Allowance: SRA-2020-6
Staab, Lake Maintouwabing.

Matters Arising.

15. REQUESTS FOR SUPPORT

- i) Township of Asphodel Norwood. **(attachment)**
Re: Cannabis Enforcement/Licensing Requirements
- ii) Township of Carling. **(attachment)**
Re: Board and Organization Levies.
- iii) Township of Lake of Bays **(attachment)**
Re: Reform to the Municipal Insurance Policy.
- iv) Loyalist Township. **(attachment)**
Re: Funding for community groups and service clubs affected by pandemic.

Matters Arising.

16. MOTIONS OF WHICH NOTICE HAS BEEN PREVIOUSLY GIVEN

17. COMMITTEE REPORTS

**THE CORPORATION OF THE MUNICIPALITY OF MCDOUGALL
COMMITTEE/COUNCIL MEETING**

TO BE HELD WEDNESDAY OCTOBER 21, 2020 AT 7:00 P.M.

AGENDA

- i) Community Policing Advisory Committee. **(attachment)**
Re: October 15, 2020 Agenda, February 6, 2020 Minutes, and supporting Police Services Board Reports.

- ii) North Bay Parry Sound District Health Unit. **(attachment)**
Re: Health Unit Accepting Bookings for the Flu Shot.

- iii) North Bay Parry Sound District Health Unit. **(attachment)**
Re: Board of Health, Personnel Policy, Labour/Employee Relations Committee October 15 Agenda.

Matters Arising.

18. REPORT OF THE CAO

- i) Report of the CAO.
Re: General Update.

19. GENERAL ITEMS AND NEW BUSINESS

20. BY-LAWS

- i) By-law 2020-46. **(attachment)**
Re: Being a By-law to declare to be surplus, stop up, close and sell: Part of the Original Road Allowance between Lots 20 and 21 in Concession 10, in the geographic Township of McDougall, now in the Municipality of McDougall, in the District of Parry Sound, designated as Parts 1, 2, and 3 on 42R-21471.

21. TRACKING SHEET

Please be advised that items on the tracking sheet may be discussed during scheduled meetings. **(No items for the tracking sheet.)**

22. CLOSED SESSION

23. RATIFICATION OF MATTERS FROM CLOSED SESSION

24. CONFIRMATION BY-LAW

- i) By-Law No. 2020-47.

**THE CORPORATION OF THE MUNICIPALITY OF MCDOUGALL
COMMITTEE/COUNCIL MEETING**

TO BE HELD WEDNESDAY OCTOBER 21, 2020 AT 7:00 P.M.

AGENDA

Re: To confirm the proceedings of the Committee/Council meeting held on October 21, 2020.

25. ADJOURNMENT

Resolution List for October 21, 2020

THAT the minutes of the Committee/Council Meeting held on October 7th, 2020 be adopted as circulated.

THAT the Council for the Corporation of the Municipality of McDougall deems Application Z01-2020 (Mercer) to amend the Municipal Zoning By-law(s) a “Complete” Application under Subsection 34 of the Planning Act, R.S.O. 1990, c. P.13 as amended.

THAT the Council for the Corporation of the Municipality of McDougall deems Application Z02-2020 (Durance) to amend the Municipal Zoning By-law(s) a “Complete” Application under Subsection 34 of the Planning Act, R.S.O. 1990, c. P.13 as amended.

THAT the attached lists of Accounts Payable for October __, 2020 in the amount of \$_____ and payroll for October __, 2020 in the amount of \$_____ be approved for payment.

WHEREAS community social and economic well-being is dependent on fast, reliable, and affordable broadband connectivity and better cellular coverage;

AND WHEREAS Municipal, Provincial and Federal Governments as well as healthcare, education and other sectors will continue to depend on the internet to communicate, provide services and ensure accessibility to information;

AND WHEREAS digital literacy skills are essential to collaborate, innovate, and compete both regionally and globally and require appropriate and affordable broadband;

AND WHEREAS the availability of broadband that is on par with larger, urban areas in Canada is essential for Northern Ontario to achieve economic sustainability and social well-being;

AND WHEREAS in 2016 the Federation of Northern Ontario Municipalities (FONOM) requests that the internet be designated as an essential service and those efforts are undertaken to ensure all municipalities have access to affordable, fast, and reliable broadband;

AND WHEREAS the Federation of Northern Ontario Municipalities (FONOM) agreed that an option to explore and hopefully support would be the Starlink Program, by SpaceX.

THEREFORE BE IT RESOLVED THAT the Municipality of McDougall agrees that that Broadband is an essential service, and that the Canadian Radio-television and Telecommunications Commission (CRTC) should allow SpaceX and other private ventures to compete with those presently acting in the communication field, as they have the private financial ability to move forward.

BE IT FURTHER RESOLVED THAT a copy of this resolution be sent to the Federal Minister of Science, Innovation, and Economic Development, the Provincial Minister of Economic Development, Employment and Infrastructure, the Provincial Minister of Northern Development and Mines, the Canadian Radio-television Telecommunications Commission (CRTC), Scott Aitchison, MP for Parry Sound-Muskoka, Norm Miller, MPP for Parry Sound-Muskoka, and the Federation of Northern Ontario Municipalities.

THAT Council for the Corporation of the Municipality of McDougall adopts the 2021 Committee Council Schedule attached as Schedule "A" to this Resolution.

BE IT RESOLVED that the next portion of the meeting be closed to the public at _____ p.m. in order to address a matter pertaining to:

1. the security of the property of the municipality or local board;
2. personal matters about an identifiable individual, including municipal employees or local board employees;
3. a proposed or pending acquisition or disposition of land by the municipality or local board;
4. labour relations or employee negotiations;
5. litigation or potential litigation, including matters before administrative tribunals, affecting the municipality or local board;
6. the receiving of advice which is subject to solicitor/client privilege, including communications necessary for that purpose;
7. a matter in respect of which a council, board, committee or other body has authorized a meeting to be closed under another act;
8. an ongoing investigation respecting the municipality, a local board or a municipally-controlled corporation by the Ontario Ombudsman appointed under the Ombudsman Act, or a Municipal Ombudsman;
9. subject matter which relates to consideration of a request under the Municipal Freedom of Information and Protection of Privacy Act.
10. the meeting is held for the purpose of educating or training the members and no member discusses or otherwise deals with any matter in a way that materially advances the business or decision making of the Council, Board or Committee.
11. information provided in confidence by another level of government or Crown agency
12. a trade secret or scientific, technical, commercial, financial or labour relations information supplied in confidence which, if released, could significantly prejudice the competitive position of a person or organization
13. a trade secret or scientific, technical, commercial or financial information that belongs to the municipality or local board and has monetary value or potential monetary value
14. a position, plan, procedure, criteria or instruction to be applied to any negotiations carried, or to be carried, on by the municipality or local board

THAT Council reconvene in Open Session at _____ p.m.

THAT we do now adjourn at _____ p.m.

**THE CORPORATION OF THE MUNICIPALITY OF MCDOUGALL
COMMITTEE/COUNCIL MEETING**

TO BE HELD WEDNESDAY OCTOBER 7, 2020 AT 7:00 P.M.

MINUTES

Present Physically:	Mayor	D. Robinson (Chairperson)	
Present Electronically:	Councillor	J. Constable	
	Councillor	L. Gregory	
	Councillor	M. Malott	
	Councillor	J. Ryman	
Present Physically:	CAO	T. Hunt	DRAFT
	Clerk	L. West	
Present Electronically:	Fire Chief	B. Leduc	
	Chief Building Official	K. Dixon	
	Environmental Services Supervisor	S. Goman	
	Treasurer	E. Robinson	
	Public Works Manager	N. Thomson	

It should be noted that social distancing measures were implemented for the Mayor, and staff physically attending the meeting. Members of the public are able to view the Council proceedings through the municipal website.

IMPORTANT NOTE:

As a result of the Municipality of McDougall declaration of emergency for the COVID-19 pandemic, as well as the requirements for social distancing, this Committee/Council meeting was held electronically in accordance with section 238 of the Municipal Act, 2001.

The Municipal Clerk took a roll call of Council and determined that quorum was established for the meeting to proceed.

The Clerk then took a roll call of staff to advise who was participating in the Council meeting.

- 1. CALL TO ORDER**
Mayor Robinson called the meeting to order at 7:00 p.m.
- 2. DECLARATIONS OF INTEREST**
Nil
- 3. PRIORITIZATION OF AGENDA**
Nil

**THE CORPORATION OF THE MUNICIPALITY OF MCDOUGALL
COMMITTEE/COUNCIL MEETING**

TO BE HELD WEDNESDAY OCTOBER 7, 2020 AT 7:00 P.M.

MINUTES

4. ADOPTION OF MINUTES

Resolution No. 2020/94

Malott/Constable

THAT the minutes of the Committee/Council Meeting held on September 16, 2020 be adopted as circulated.

“Carried”

5. DEPUTATIONS

i) Derek D’Angelo, and Andrew Bryanton, KPMG LLP.

Re: Draft Financial Statement for 2019.

Derek D’Angelo, and Andrew Bryanton joined the meeting electronically. Mr. D’Angelo took Council through the Draft Financial Statement. He noted that there were no difficulties encountered during the course of the audit procedures, that there were no unadjusted audit differences above the posting threshold, and there were no internal control weaknesses to be noted.

Council thanked Mr. D’Angelo and Staff for a job well done.

Resolution No. 2020/95

Ryman/Gregory

THAT Council of The Corporation of the Municipality of McDougall does hereby receive the Financial Statements for the Year Ended December 31st, 2019, and the Audit Findings Report to the Members of Council for the Year Ended December 31st, 2019, as presented at the regular meeting of Council on October 7th, 2020 by the firm KPMG.

“Carried”

Matters Arising.

Nil.

6. PLANNING/BUILDING

Matters Arising.

Nil.

7. BY-LAW ENFORCEMENT

Matters Arising.

Nil.

8. FIRE PROTECTION

i) Report of the Fire Chief FC-2020-8.

Re: Operations Update

**THE CORPORATION OF THE MUNICIPALITY OF MCDOUGALL
COMMITTEE/COUNCIL MEETING**

TO BE HELD WEDNESDAY OCTOBER 7, 2020 AT 7:00 P.M.

MINUTES

Chief Leduc provided Council with an overview and Council received as information.

- ii) Report of the Fire Chief.
Re: Monthly Summary Fire Services 2020.
Chief Leduc provided Council with an overview and Council received as information.

Matters Arising.

Nil.

9. EMERGENCY MANAGEMENT

- i) COVID-19 Emergency Response.
Re: Declaration of Emergency.
Mayor Robinson noted that the Municipality of McDougall will remain under a Declaration of Emergency.

Matters Arising.

Nil.

10. RECREATION

Matters Arising.

Mr. Leduc provided Council with a verbal update regarding the department's current operations. Council received as information.

11. PUBLIC WORKS

- i) Report of the Public Works Manager PW-2020-07.
Re: Monthly Report.
Mr. Thomson provided Council with an overview and, Council received as information.

Matters Arising.

12. ENVIRONMENT

- i) Waste Management.
- ii) Report of the Environmental Services Supervisor ENV-5-2020.

**THE CORPORATION OF THE MUNICIPALITY OF MCDougALL
COMMITTEE/COUNCIL MEETING**

TO BE HELD WEDNESDAY OCTOBER 7, 2020 AT 7:00 P.M.

MINUTES

Re: Environmental Services General Update.

Mr. Goman provided Council with an overview, and Council received as information.

Matters Arising.

13. FINANCE

- i) Accounts Payable.
Resolution No. 2020/96 **Malott/Constable**
THAT the attached lists of Accounts Payable for October 8, 2020 in the amount of \$321,132.95 and payroll for September 24, 2020 in the amount of \$49,251.18, and October 8, 2020 in the amount of \$42,259.05 be approved for payment.
“Carried”
- ii) 2021 Water Financial Plan.
Mrs. Robinson provided an overview for Council with the recommendation that Council approve the 2021 Water Financial Plan.
Resolution No. 2020/97 **Ryman/Gregory**
THAT the McDougall Council as per the Requirements of O. Reg. 453/07 of the Safe Drinking Water Act 2002, approve the 2021 Water Financial Plan as presented to Council on the 7th day of October, 2020.
“Carried”
- iii) Phil Whitton, Superintendent, Commander, Municipal Policing Bureau, Ontario Provincial Police (O.P.P.)
Re: OPP Municipal Policing 2021 Annual Billing Statement.
Mrs. Robinson provided an overview, and Council received as information.

Matters Arising.

Nil.

14. ADMINISTRATION

- i) 2021 Committee/Council Schedule.
Resolution No. 2020/98 **Malott/Constable**
THAT Council for the Corporation of the Municipality of McDougall adopts the 2021 Committee Council Schedule attached as Schedule “A” to this Resolution.
“Carried”

**THE CORPORATION OF THE MUNICIPALITY OF MCDOUGALL
COMMITTEE/COUNCIL MEETING**

TO BE HELD WEDNESDAY OCTOBER 7, 2020 AT 7:00 P.M.

MINUTES

- ii) Danny Whalen, President, The Federation of Northern Ontario Municipalities (FONOM).
Re: Media Release; FONOM's Board of directors supports satellite internet access to bring improved services to Northern Ontario.
Council received as information.
- iii) Mac Bain, Executive Director, The Federation of Northern Ontario Municipalities (FONOM).
Re: Draft Resolution; Endorsing Starlink Satellite System.
Council requested that a resolution for support be brought forward to the next meeting of Council.
- iv) Graydon Smith, President, Association of Municipalities Ontario (AMO).
Re: Feedback on AMO OPP Detachment Board Discussion Paper.
Council received as information.
- v) Steve Clark, Minister of Municipal Affairs and Housing.
Re: Parkland Dedication, Development Charges and the Community Benefits Charges Authority.
Council received as information.
- vi) Daryle Moffatt, Forest Pengra, ICECAP Co-Chairs.
Re: ICECAP Thank you letter.
Council received as information.
- vii) Victoria Thomas, Senior Environmental Officer, Ministry of the Environment, Conservation and Parks.
Re: Possible BGA in Harris Lake, McDougall, Laboratory Test Results.
Council received as information.

Matters Arising.

15. REQUESTS FOR SUPPORT

- i) Wollaston Township.
Re: Request that the Municipal Elections Act establish rules to verify legitimate additions to the Voters' List.
This was reviewed by Council with no action indicated.
- ii) Loyalist Township.
Re: Request that Ministry of Transportation consider ferries to be part of local transit systems.

**THE CORPORATION OF THE MUNICIPALITY OF MCDOUGALL
COMMITTEE/COUNCIL MEETING**

TO BE HELD WEDNESDAY OCTOBER 7, 2020 AT 7:00 P.M.

MINUTES

This was reviewed by Council with no action indicated.

- iii) Town of Amherstburg.
Re: AODA Website Compliance Extension Request.
This was reviewed by Council with no action indicated.
- iv) Town of Amherstburg.
Re: Request for Consideration of Amendments to Bill 108 re. The Ontario Heritage Act.
This was reviewed by Council with no action indicated.
- v) Municipality of Magnetawan.
Re: Town of Parry Sound Supplemental Emergency Medical Services Levy.
This was reviewed by Council with no action indicated.
- vi) Township of Machar.
Re: Support Municipality of Magnetawan; Town of Parry Sound Supplemental Emergency Medical Services Levy.
This was reviewed by Council with no action indicated.

Matters Arising.

16. MOTIONS OF WHICH NOTICE HAS BEEN PREVIOUSLY GIVEN

17. COMMITTEE REPORTS

- i) Town of Parry Sound EMS Advisory Committee. Re: August 18, 2020 Agenda and Minutes.
Council received as information.
- ii) North Bay Parry Sound District Health Unit.
Re: Gathering Restrictions Expanded to all of Ontario.
Council received as information.
- iii) North Bay Parry Sound District Health Unit.
Re: Harmful Blue-Green Algae in Commanda Lake.
Council received as information.
- iv) North Bay Parry Sound District Health Unit.
Re: Harmful Blue-Green Algae in Lake Nosbonsing.
Council received as information.

**THE CORPORATION OF THE MUNICIPALITY OF MCDOUGALL
COMMITTEE/COUNCIL MEETING**

TO BE HELD WEDNESDAY OCTOBER 7, 2020 AT 7:00 P.M.

MINUTES

- v) North Bay Parry Sound District Health Unit
Re: Harmful Blue-Green Algae in the South Shore Area of Lake Nipissing.
Council received as information.
- vi) North Bay Parry Sound District Health Unit.
Re: Health Unit Reminding Public to Follow Gathering Sizes.
Council received as information.
- vii) North Bay Parry Sound District Health Unit.
Re: Make COVID-19 the Target You Miss This Hunting Season.
Council received as information.
- viii) North Bay Parry Sound District Health Unit.
Re: Parenting Campaign.
Council received as information.
- ix) North Bay Parry Sound District Health Unit.
Re: Health Unit Removing Gender from COVID-19 Cases Page on Website.
Council received as information.
- x) North Bay Parry Sound District Health Unit.
Re: Post-Secondary Students Residing in District Will be Counted in the Local COVID-19 Case Count.
Council received as information.
- xi) North Bay Parry Sound District Health Unit.
Re: September 23, 2020 Personnel Policy, Employee and Labour Relations Committee, Finance and Property Committee, and Board of Health Meeting Agendas.
Council received as information.
- xii) North Bay Parry Sound District Health Unit.
Re: Protect Your Loved Ones-Be Careful What You Share.
Council received as information.

Matters Arising.

**THE CORPORATION OF THE MUNICIPALITY OF MCDOUGALL
COMMITTEE/COUNCIL MEETING**

TO BE HELD WEDNESDAY OCTOBER 7, 2020 AT 7:00 P.M.

MINUTES

18. REPORT OF THE CAO

- i) Report of the CAO.
Re: General Update.
Mr. Hunt provided Council a verbal update on a number of matters including the pool steering committee, Landfill issues, and COVID operations.

19. GENERAL ITEMS AND NEW BUSINESS

Nil.

20. BY-LAWS

Nil.

21. TRACKING SHEET

Please be advised that items on the tracking sheet may be discussed during scheduled meetings. **(No items on the tracking sheet)**

22. CLOSED SESSION

Nil.

23. RATIFICATION OF MATTERS FROM CLOSED SESSION

Nil.

24. CONFIRMATION BY-LAW

- i) By-Law No. 2020-45.
Re: To confirm the proceedings of the Committee/Council meeting held on October 7, 2020.
Read a First, Second and Third Time, Passed, Signed and Sealed this 7th day of October 2020.

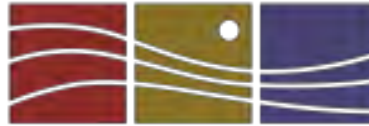
25. ADJOURNMENT

Resolution No. 2020/99

THAT we do now adjourn at 8:05 p.m.

Ryman/Gregory

“Carried”

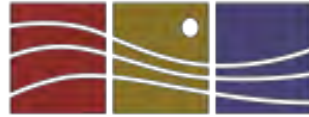


Belvedere Heights

Community Support Services Residences Long Term Care



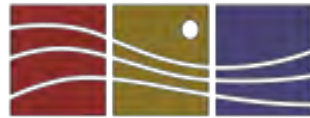
**In this
Together!**



Belvedere Heights

Community Support Services Residences Long Term Care

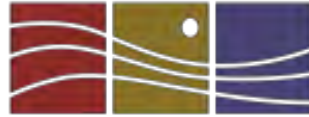




BelvedereHeights
Community Support Services Residences Long Term Care

Priorities

- Ontario Health Team Collaboration
- Addressing Long Term Care Compliance Issues
- HR Recruitment



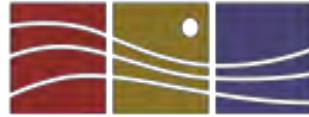
Belvedere Heights

Community Support Services Residences Long Term Care

Addressing Long Term Care Compliance Issues

- Consistent assignment - Engineering Trust and Individualized Care
- Shift Huddles - Engineering Teamwork and Communication
- Quality Improvement (QI) closest to the residents - Engineering Staff Engagement in Performance Improvement
- Involving consistently assigned PSWs in care plan meetings - Engineering Better Care



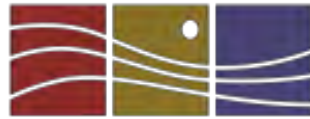


Belvedere Heights

Community Support Services Residences Long Term Care



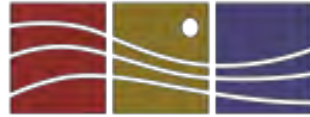
Sue Thornton
DOC
Extraordinaire!



BelvedereHeights
Community Support Services Residences Long Term Care

HR Recruitment

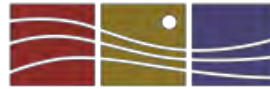
- Over 40 staff hired since January 2020!
- Partnerships with Canadore College and YMCA Employment Services to sponsor PSWs from within our community!



Belvedere Heights

Community Support Services Residences Long Term Care




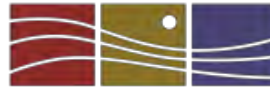


Belvedere Heights

Community Support Services Residences Long Term Care

- Isolation / Co-horting space created on each home area
- Physical distancing
- Creative Programming
- IPC education
- Supporting safe visitation
- Staff Surveillance testing
- Open and regular communication with our Residents and families



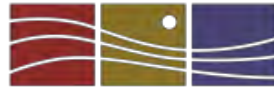


Belvedere Heights

Community Support Services Residences Long Term Care

- COVID-19 outbreak declared at Belvedere Heights July 2/20
- 2 Asymptomatic staff tested positive for COVID-19 during routine surveillance testing
- All residents and staff were retested – all negative!
- Outbreak declared over after 14 days with no further cases!

The screenshot shows a news article on the ParrySound.com website. The page header includes the temperature (14°C) and date (Thursday Oct 15). The navigation menu includes LOCAL NEWS, THINGS TO DO, OPINION, LIFE, ANNOUNCEMENTS, and MARKETPLACE. A green banner reads "NOTICE TO READERS: Register now to support your local journalism!". The main article title is "Staff at Parry Sound's Belvedere Heights test positive for COVID-19". A quote from Dr. Jim Chirico states, "It is important that we do our best to keep our older and more vulnerable individuals safe." The article is dated Jul 03, 2020, by Sarah Cooke, a Local Journalism Initiative Reporter. Below the article is a photo of a building with a sign that reads "Belvedere Heights The Residence of Belvedere by the Bay". To the right of the article is a "Count On Us" donation button and a "TOP STORIES" section featuring a story about a suspicious fire at Parry Sound.



Belvedere Heights
Community Support Services Residences Long Term Care



Thank You!

Municipal Presentation

COVID-19 Update
Fall 2020




Background / Overview

- Since 2001, we have led the effort to connect Killbear and Algonquin Provincial Parks with a multi-use trail. Over 230 multi-use kilometers available for ATVing, snowmobiling, cycling, and hiking... ***there's a trail for everyone!***
- Promoting respect for the physical environment by providing trail users with the opportunity to explore their natural surroundings. To provide motivation for active lifestyles and promote year round trail use and participation in recreational activities.
- Tourism jewel of the **REGION, hyper local tourism hub** - Foster community pride, unity and sustainable economic development.
- ***Seguin/P2P trail is the most used snowmobile trail in Ontario***



ATV




BIKE



HIKE

Fall 2020 Pg 2



COVID-19 Impacts and support

Serious delays in opening, we consulted and followed advice from local Health Unit

- Unable to open trail until June 6, 2020
 - normally opened in April – missed 2 months of sales during peak season (about \$ xx K) – lost sales estimated at \$12,000
 - **Unable to hold June rally - \$10K missed opportunity**
- Applied for CEWS wage subsidy (\$10K received to date)
- Applied for CEBA loan (\$40,000 approved) – held aside for emergencies
- We had limited pass sales to local users only to limit spread of COVID-19
- P2P trail has no on trail facilities hence no concern about pandemic contamination
- Detailed COVID-19 procedures were agreed in advance with local Health Unit

Fall 2020 Pg 3



P2P Organization issues

PARK TO PARK manages a trail system longer than the distance from Parry Sound to Barrie! This is accomplished with 1 employee and a couple of dozen part time volunteers. **We need substantial funding to meet the needs of our physical plant and municipal expectations."**


Governance issues:

- We have devoted hundreds of hours to gather and securely store and share dozens of documents relating to all aspects of our organizational history which had previously been scattered across previous board members and locations
- We created a new Governance Committee and have held preliminary meetings to determine next steps to update and share these documents with stakeholders eg municipalities
- We are seeking outside expertise to assist us in an efficient and optimal update

Auditor:

- At request of council we engaged in a search for a new fully accredited external auditor
- We selected Brandy Harris of Gingrich and Harris in Parry Sound, and have begun sharing information for our 2020 Audit (fiscal year ending Sept 30, 2020)

Fall 2020 Pg 4



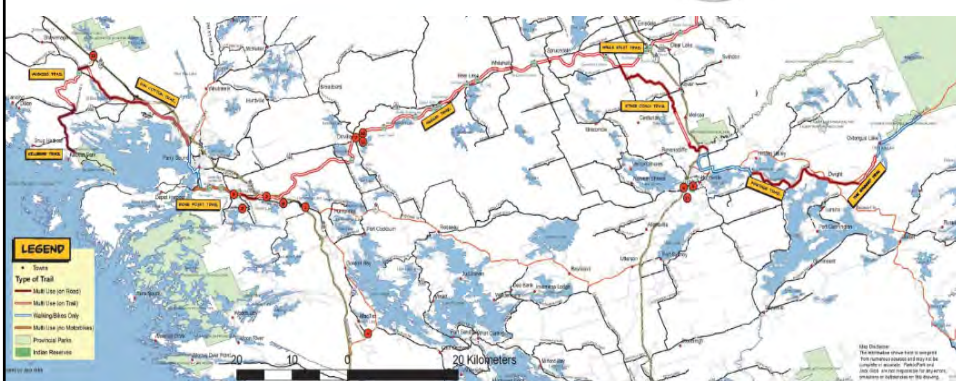

P2P TRAIL was the only major tourism attraction permitted in Parry Sound by the Province of Ontario, due to COVID-19 restrictions, in late spring and early summer 2020"

People are staying home – nowhere to spend money, no travel is readily available

ATV machine sales have skyrocketed – up 85% in some cases

- Very high volume of calls from interested riders – demand has never been higher
- Trail is seen as inherently safer from COVID than social gatherings like festivals and markets
- **ATV riding is OUTDOORS and vehicle spacing requires distancing**

Fall 2020 Pg 5



LEGEND

- Towns
- Type of Trail
 - 24.8 Kil (40 Miles)
 - 16.1 Kil (10 Miles)
 - 8.0 Kil (5 Miles)
 - 4.0 Kil (2.5 Miles)
 - 2.0 Kil (1.2 Miles)
 - 1.0 Kil (0.6 Miles)
- Provincial Parks
- Other Reserves

0 10 20 Kilometers


Fall 2020 Pg 6




Social Impacts



- Our interactions play out on personal and group levels.
- Virtually all riders bring friends for the trip, our riders are loyal and many volunteer for trail work
- **We host events that are both educational and community focused.** Social media postings are constant with multiple daily posts, comments and communication.
- Nearly **6,000** (growing daily)+ people follow our daily **Facebook** feeds including provincial ATV Ontario Facebook pages.
- Breaking news postings instantly garner **10,000+ views**

Fall 2020 Pg 7





P2P Pass Sales Growth

<ul style="list-style-type: none"> - 2009 \$17,000 - 2010 \$22,000 - 2011 \$24,000 - 2012 \$25,000 - 2013 \$38,000 - 2014 \$36,000 - 2015 \$36,000 - 2016 \$42,000 - 2017 \$53,000 - 2018 \$67,000 (PS33) - 2019 \$ 79,245 (+19%) - 2020 \$ 95,000 (original goal) - Final 2020 = \$80,397 - 2021 \$110,000 estimate 	<p>P2P Number of Pass Sales</p> <ul style="list-style-type: none"> - 2018 952 passes - 2019 1143 passes - 2020 1372 passes (original goal) - 2020 actual = 994 - 2021 1400 est 	<p>Comparables:</p> <ul style="list-style-type: none"> • Eastern Ontario Trail Alliance <ul style="list-style-type: none"> - \$500,000+* • Hatfield McCoy Trails <ul style="list-style-type: none"> - \$1,500,000+ (CAD)+* *\$26.50 resident US
---	---	---


funding shortfalls in 2020:
 Successful rally - \$10, 500 – cancelled in 2020
 Donations - \$10,000 – no response from Henvey
 Municipal contributions delayed (\$21K in 2019)

Fall 2020 Pg 8

ATV sales continued to be positive over August 2019. The monthly total was up 14.5% over the same month last year. YTD sales are up an amazing 30%. Most provinces showed substantial sales increases. Manitoba lead the sales increases, doubling last year's August sales. Saskatchewan, Nova Scotia, Ontario, BC & NB also had double digit increases. Quebec & Alberta sales were off by 3.0 & 1.2% respectively.


Economic Impact



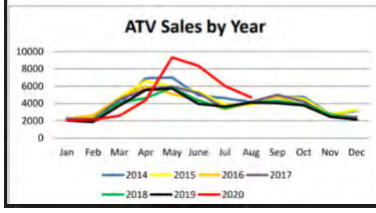
TREIM MODEL (last analyzed 2018 RTO12)

- Total Visitor Spending: **\$731,000**
- Full Time Employment: **5**
- Retail Trade: **\$50,000**
- Accommodation: **\$70,000**
- Food & Beverage: **\$50,000**
- Indirect Tax: **\$106,000**

ATV Sales 2020 VS 2019



ATV Sales by Year



Fall 2020 Pg 9



2019 & 2020 – BRIDGE Priorities



Seguin Falls Bridge completed
Nov. 20, 2019

- P2P manages 14 aging bridges across 230 km of trails), **any closures affect entire trail**
- In 2019 we faced huge bridge issues:
 - completely replaced decking on 3 bridges,
 - repaired 3 others
 - Our longest bridge (100+ feet) was CLOSED all summer and fall because it was unsafe – OFSC funded temporary solution for both the snowmobiling and warm weather seasons
- Lumber alone = \$20,000 + other materials/costs, **labour provided by VOLUNTEERS**
- More than 1,000 hours of volunteer labour in 2019, 4 more bridges to do in 2020
- shortage of labour, equipment, **material** and funds

Fall 2020 Pg 10



What are we seeking?

People

- members, board members, council reps, volunteers, expertise, work party labor

Materials

- fill for depressions and trail grooming, culverts, lumber etc.

Equipment

- backhoe, brushing equipment, grading

Funding \$

- cash needed for routine operations and maintenance

Fall 2020 Pg 11



Property

As part of our strategic plan, we continue to pursue a local property to be used for:

- Vehicle and trailer parking for trail users
- P2P Trail Head location eg:
 - sales and admin office;
 - washrooms;
 - gift shop;
 - washrooms;
 - garage for ATVs, equipment, lumber, signs and materials
 - potential snowmobile groomer shed/garage

Page 12 *Fall 2020 Pg 12*

Council Meeting
Fall 2020

Discussion





L.U. MAUGHAN company limited

Established 1960 - Area Land Survey Records from 1876

Ontario Land Surveyors
Ontario Land Information Professionals
Geographical Information Systems
Cartographic and Custom Mapping

September 23, 2020

Our File: 2019043

Municipality of McDougall
5 Barager Boulevard
McDougall, Ontario
P2A 2W9

Attention: Lori West

Dear Ms. West:

MAIL / EMAIL

RE: Zoning By-Law Amendment (Mercer)
Lots 11, 12 & 13, Concession 2
Township of McDougall

Please find enclosed, a completed zoning by-law amendment application, together with sketches and reduced copies of same and our cheque in the amount of \$1,300.00 to cover the deposit and fee. Also enclosed is a coloured PDF of the sketch.

This application is the result of consent approval under application B05/2020 (McD).

Kindly keep the undersigned abreast of the zoning amendment procedure.

Yours very truly,
L.U. Maughan Company Limited

R. C. Hawkins, O.L.S.

RCH/ts
Encl.

RECEIVED 9/23/20



MUNICIPALITY OF MCDUGALL ZONING BY-LAW AMENDMENT APPLICATION

ZONING BY-LAW AMENDMENT APPLICATION CHECKLIST

Please ensure you have completed the following prior to submitting your application:

GENERAL INSTRUCTIONS: Read carefully before completing application.

- Complete Application and plans to be submitted.
- Application fees attached. Cheque made payable to the Municipality of McDougall
 - \$1,000.00 deposit towards expenses ✓
 - \$300.00 non-refundable administration fee. ✓ $\Sigma = 1300^{00}$

All costs related to the rezoning will be the responsibility of the applicant.

- Application to be signed by owner or authorized agent only.
- The consideration of this application does not make the Municipality liable for any of the applicant's costs for legal, surveying or any other professional costs.
- If there are objections to the amending by-law and a hearing of the Ontario Municipal Board is to be held, you should arrange to be present in person, or to be represented by your lawyer, at the meeting. All costs related to the hearing are the responsibility of the applicant.

NOTE

Any costs over and above the **\$1000.00** deposit relating to this application, including but not limited to engineering studies, legal opinions, planning consultant fees, and Ontario Municipal Board hearing costs, **will be the responsibility of the applicant.**



Signature of Applicant or Agent

SEPTEMBER 23, 2020

Date

APPLICANTS POSTING INSTRUCTIONS

In order to facilitate consideration of your Application for Zoning By-law Amendment, we ask that you complete the following upon submission of the application to the Municipality.

- Mark out, on the ground, the location of the proposed lot lines - marking it clearly with stakes and colored ribbon.
- It is the responsibility of the Applicant to mark the property which is the subject of this Application.

Council members and/or Municipal staff may conduct site inspections of your lands. By submitting this application, you are authorizing the Municipality to access your lands for the purposes of conducting the required site inspection. Please be advised that where access is by water or by summer maintained municipal road or by private road, the consideration of the application may be delayed during the winter until safe access can be obtained to the lands.

You may be required to submit a copy of the Deed for the subject land. If access is provided by private road/right-of-way from a municipal road, attach a copy of the deed indicating if the access is registered on title.

Your application will not be processed until it is complete. A complete application will be determined in accordance with the requirements of the Planning Act, the Provincial Policy Statement, and the Municipality of McDougall Official Plan. Please be advised that technical and supporting studies submitted, as part of a complete application may be required to be peer reviewed. If a Peer Review is required, the cost will be at the expense of the applicant in accordance with policies of the McDougall Official Plan. The Planning Department will obtain prior authorization to proceed with the peer review from the applicant. To expedite the processing of your application please ensure it is complete upon submission. Incomplete applications will be returned for you to attend to the identified submission deficiencies. We will not hold incomplete applications in our office.

If you require additional assistance regarding this application, please contact the Planning Department at:

Municipality of McDougall
Phone: 705-342-5252 or;
E-mail: lwest@mcdougall.ca

Municipality of McDougall
Application for
ZONING BY-LAW AMENDMENT

OFFICE USE ONLY Application No.: <u>Z01 - 2020</u> File Name: <u>MURCER</u> Civic Address: <u>75 Haines Lake Rd.</u>		Date Stamp: RECEIVED SEP 25 2020
Application Complete: <input type="checkbox"/> Yes <input type="checkbox"/> No	Fee Received: <input checked="" type="checkbox"/> Yes <input type="checkbox"/> No	

ROLL # 4931-010-001-02 700-0000

1. CONTACT INFORMATION:

All communication will be directed to the Primary Contact only. Copies of correspondence will be sent to all parties and filed according to Municipal procedure.

Primary Contact L.V. MAUGHAN - R.C. HAWKINS

a) Registered Owner(s): LYNN MERCER

(List all owners and contact information if multiple exist)

Mailing address line 1: 75 HAINES LAKE ROAD

Mailing address line 2: _____

City: MCDUGALL Postal code: P2A 0B3 Province/State: ON

Home phone: 705-746-5777

Home fax: _____

Business phone: CALL 416-996-2164

Business fax: _____

Email address: ross.eaglesrest@gmail.com

b) Agent: L.V. MAUGHAN CO. LTD - R.C. HAWKINS

Mailing address line 1: 5 MCMURRAY ST

Mailing address line 2: _____

City: PARRY SOUND Postal Code: P2A 1E6 Province/State: ON

Home phone: _____

Home fax: _____

Business phone: 705-746-5805

Business fax: 705-746-7276

Email address: bob.hawkins@parrysoundsurveyors.com

2. DESCRIPTION OF SUBJECT LANDS

- a) Concession(s): 2
- b) Lot(s): 11, 12 ; 13
- c) Registered Plan No.: _____ Lot(s)/Block(s): _____
- d) Reference Plan No.: _____ Part(s): _____
- e) Geographic Township (former municipality): M'ODOUCALE
- f) Civic Address: 75 HAINES LAKE ROAD

g) Dimensions of subject lands:

Frontage (m)	Depth (m)	Area (ha)
920 ± LAKG 170 ± ROAD	1000 ±	68 ±

- h) Official Plan (current designation of subject lands): RURAL
- i) How does the application conform to the Official Plan: IN ACCORDANCE
- j) Are there any easements or right-of-ways affecting the subject lands?
 Yes No

If yes, indicate and describe the purpose of the easement or right-of-ways:

k) The subject land is within an area where zoning with conditions apply:

- Yes No

If yes, please attach an explanation of how the application conforms to the Official Plan policies relating to the zoning with conditions. IN ACCORDANCE WITH CONSENT APPROVAL

l) The subject land is within an area of land designated under any provincial plan or plans:

- Yes No

If yes, does the application conform to or does not conflict with the applicable provincial plan or plans:

- Yes No

3. ZONING BY-LAW AMENDMENT

- a) The current zoning of the subject land: WFL (LS) AND EP
- b) The nature and extent of the proposed rezoning: TO REFLECT RE-ALIGNMENT OF WATERFRONT LOTS + RURAL RESIDENTIAL LOTS
- c) The purpose of the proposed rezoning: _____

IS A CONDITION OF CONSENT APPROVAL N°
B05/2020 (MCO)

d) Dimensions of the proposed lands to be rezoned:

If only a portion of the subject, property is being rezoned.

Frontage (m)	Depth (m)	Area (ha)
200 ±	100 ±	0.9 ±

e) The application is to implement an alteration to the boundary of an area of settlement or to implement a new area of settlement:

Yes

No

If yes, attach details of the Official Plan or Official Plan amendment that deals with the above matter.

f) The application is to remove land from an area of employment:

Yes

No

If yes, attach details of the Official Plan or Official Plan amendment that deals with the above matter.

g) The requested amendment to the Zoning By-law is consistent with the policy statements issued under subsection 3 (1) of the Act:

Yes

No

4. EXISTING AND PROPOSED USES

a) Date the subject land was acquired by the current Owner: FEBRUARY 10, 2003

b) Existing uses of the subject land: VACANT FIELD / RUSH - RESIDENTIAL

c) Length of time that the existing uses have continued: ALWAYS

d) Proposed uses of the subject land: AS IN 4.b)

**Attach a separate description if necessary*

e) Date the existing building(s) or structure(s) on the subject land were constructed:

	Type of building/ structure	Date Constructed
1.	HOUSE	1985 ±
2.	GARAGE	1985 ±
3.	BARN / SHED	2000 ±
4.		

f) Location of all existing structures on the subject land (metric):

	Type of building/ structure	Front Yard (m)	Interior Side Yard (m)	Exterior Side yard (m)	Rear yard (m)
1.	HOUSE	118 ±	200 ±	—	700 ±
2.	GARAGE	100 ±	200 ±	—	700 ±
3.	BARN / SHED	40 ±	200 ±	—	700 ±
4.					

*Attach separate sheet if more than 4 existing structures

g) Location of all Proposed structures on the subject land (metric):

NIL

	Type of building/ structure	Front Yard (m)	Interior Side Yard (m)	Exterior Side yard (m)	Rear yard (m)
1.					
2.					
3.					
4.					

*Attach separate sheet if more than 4 proposed structures

h) Dimensions of all existing structures on subject land.

	Building	Ground Floor Area (m ²)	Gross Floor Area (m ²)	# of Stories	Length (m)	Width (m)	Height (m)
1.	HOUSE	148	300	SPLIT	12.2	12.2	6.7
2.	GARAGE	93	93	ONE	12.2	7.6	4.5
3.	BARN / SHED	140	140	ONE	15.2	9.1	7.5
4.							

i) Dimensions of all Proposed structures on subject land

NIL

	Building	Ground Floor Area (m ²)	Gross Floor Area (m ²)	# of Stories	Length (m)	Width (m)	Height (m)
1.							
2.							
3.							
4.							

j) What are the adjacent land uses:

To the north: VACANT / LAKE

To the south: HAINES ROAD F.R. 309

To the west: VACANT

To the east: RESIDENTIAL

k) Are any of the following uses or features on the subject land or within 500 metres of the subject land, unless otherwise specified. Please check the appropriate boxes, if any apply. N/A

Use or Feature	On the Subject Land	Within 500 metres of the Subject Land, unless otherwise specified (indicate approx.. distance)
An agricultural operation, including livestock facility or stockyard	<input type="checkbox"/>	<input type="checkbox"/>
A landfill	<input type="checkbox"/>	<input type="checkbox"/>
A sewage treatment plant or waste stabilization plant	<input type="checkbox"/>	<input type="checkbox"/>
A Provincially significant wetland (Class 1,2 or 3 wetland)	<input type="checkbox"/>	<input type="checkbox"/>
Flood plain	<input type="checkbox"/>	<input type="checkbox"/>
A rehabilitated mine site	<input type="checkbox"/>	<input type="checkbox"/>
A non-operating mine site within 1 kilometre of the subject land	<input type="checkbox"/>	<input type="checkbox"/>
An active mine site	<input type="checkbox"/>	<input type="checkbox"/>
An industrial or commercial use, and specify the uses(s)	<input type="checkbox"/>	<input type="checkbox"/>
An active railway line	<input type="checkbox"/>	<input type="checkbox"/>
A municipal or federal airport	<input type="checkbox"/>	<input type="checkbox"/>

5. ACCESS

a) Access to the subject land is provided by: HAINES LAKE ROAD

- Provincial highway
- Municipal road (year round)
- Municipal road (seasonal)
- Private road / Right-of-Way
- Other road
- Water

b) If access to the subject land is by water only, indicate the following:

N/A

Provide written confirmation of parking and docking facilities.

Docking facility: _____

Distance from docking to subject land: _____

Distance from docking to nearest public road: _____

Parking facility: _____

Distance from docking to parking: _____

Distance from parking to nearest public road: _____

c) Are there any easements or restrictive covenants affecting the subject land?

- Yes
- No

If YES describe the easement or covenant and its effect. _____

d) If access to the subject land is by private road, or if "right-of-way" indicate who owns the land or road, who is responsible for its maintenance and whether it is maintains seasonally or all year. N/A

6. SERVICES

a) Water is provided to the subject land by:

- Private well Privately owned/operated communal well
 Lake or other water body Other:

b) Sewage disposal is provided to the subject land by:

- Private sewage system Privately owned/operated communal sewage system
 Privy Other:

c) Storm drainage is provided to the subject land by:

- Ditches Swales
 Natural

7. OTHER APPLICATIONS

a) Is the subject land currently the subject of an application for a Minor Variance, Consent or approval of a Plan of Subdivision?

- Yes No
 Unknown

If YES, and if known, specify the application number: B05/2020

b) Has the land ever been the subject of an Official Plan Amendment or Zoning By-Law Amendment?

- Yes No
 Unknown

If YES, and if known, specify the number for the amendment: _____

8. DIRECTIONS: HOW TO GET THERE

Civic Address: # 75 HAINES LAKE ROAD

Directions from McDougall Municipal Office (5 Barager Blvd. McDougall) to your site:

HWY 400 SOUTH TO MCDUGALL ROAD; EAST TO
HAINES LAKE ROAD; SOUTH TO SITE.

9. AUTHORIZATION BY OWNER

Applicable if an Agent is making this application on your behalf.

If the Applicant is not the Owner of the subject land of this Application, the written authorization of the Owner stating that the Agent is authorized to make the Application on their behalf must be included with this application form or the authorization set out below must be completed.

Please Note: If the Owner is an incorporated company, authorization of the appropriate signing officer(s) is required in accordance with the company's by-laws.

I (we), LYNN MERCER the undersigned,
(Registered Owner(s))
being the Registered Owner(s) of the subject land, hereby authorize L.V. MAUGHAN CO. LTD
(Agent)
to act as my Agent with respect to the preparation and submission of this Application.

x L. Mercer
Signature of Owner

Sept 18, 20
Date

Signature of Owner

Date

10. FREEDOM OF INFORMATION AND PRIVACY

Personal information contained in this form, collected and maintained pursuant to Section 34 of The Planning Act, will be used for the purpose of responding to the Application and creating a public record. The Owner's Signature acknowledges that "personal information [is] collected and maintained specifically for the purpose of creating a record available to the general public;" per Section 14(1)(c) of the Municipal Freedom of Information and Protection of Privacy Act, R.S.O. 1990, c. M. 56.

The applicant acknowledges that the Municipality considers the application forms and all supporting materials, including studies and drawings, filed with this application to be public information and to form part of the public record. With the filing of an application, the applicant consents to the Municipality photocopying and releasing the application and any supporting material either for its own use in processing the application or at the request of a third party, without further notification to or permission from the applicant. The applicant also hereby states that it has authority to bind its consultants to the terms of this acknowledgement. Questions regarding the collection of information should be directed to the Clerk/Planner at the Municipality of McDougall 705-342-5252

x L. Mercer
Signature of Owner

Sept 18, 20
Date

Signature of Owner

Date

Signature of Witness

Date

11. DECLARATION OF OWNER/AGENT

Must be signed by the Owner(s)/Agent in the presence of a Commissioner.

I R.C. HAWKINS (Owner(s)/Agent) of the
TOWN of PARRY SOUND in the
County/District/Regional Municipality of PARRY SOUND do
solemnly declare that all of the statements contained in this Application are true and I make
this solemn declaration conscientiously believing it to be true and knowing that it is of the
same force and effect as if made under oath and by virtue of the Canada Evidence Act.

Declared before me at the TOWN OF PARRY SOUND
in the DISTRICT of PARRY SOUND
this 23 day of SEPTEMBER, 20 20.

x L. Mercer
Signature of Owner

Sept 18, 20
Date

R.C. Hawkins
Signature of Agent (if Applicable)
R.C. HAWKINS
ONTARIO LAND SURVEYOR

SEPTEMBER 23, 2020
Date

Teresa Sirt
Signature of Commissioner

Teresa Sirt, a Commissioner, etc.,
Province of Ontario, for
L.U. Maughan Company Limited.
Expires May 3, 2022.
Commissioners Stamp

12. ADDITIONAL FEES

If Planning, Engineering and/or legal fees are incurred by the Municipality pertaining to
this Application, the Applicant, by endorsing below, hereby agrees to submit the balance
due, upon receipt of an invoice for same.

x L. Mercer
Signature of Owner/Agent

Sept. 18, 20
Date

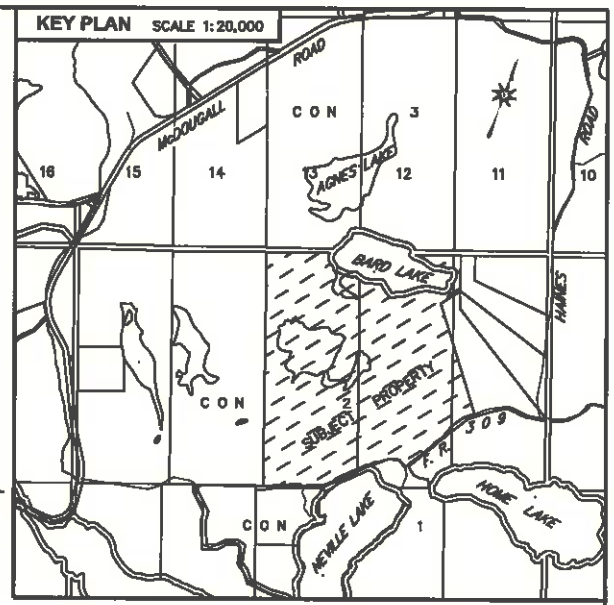
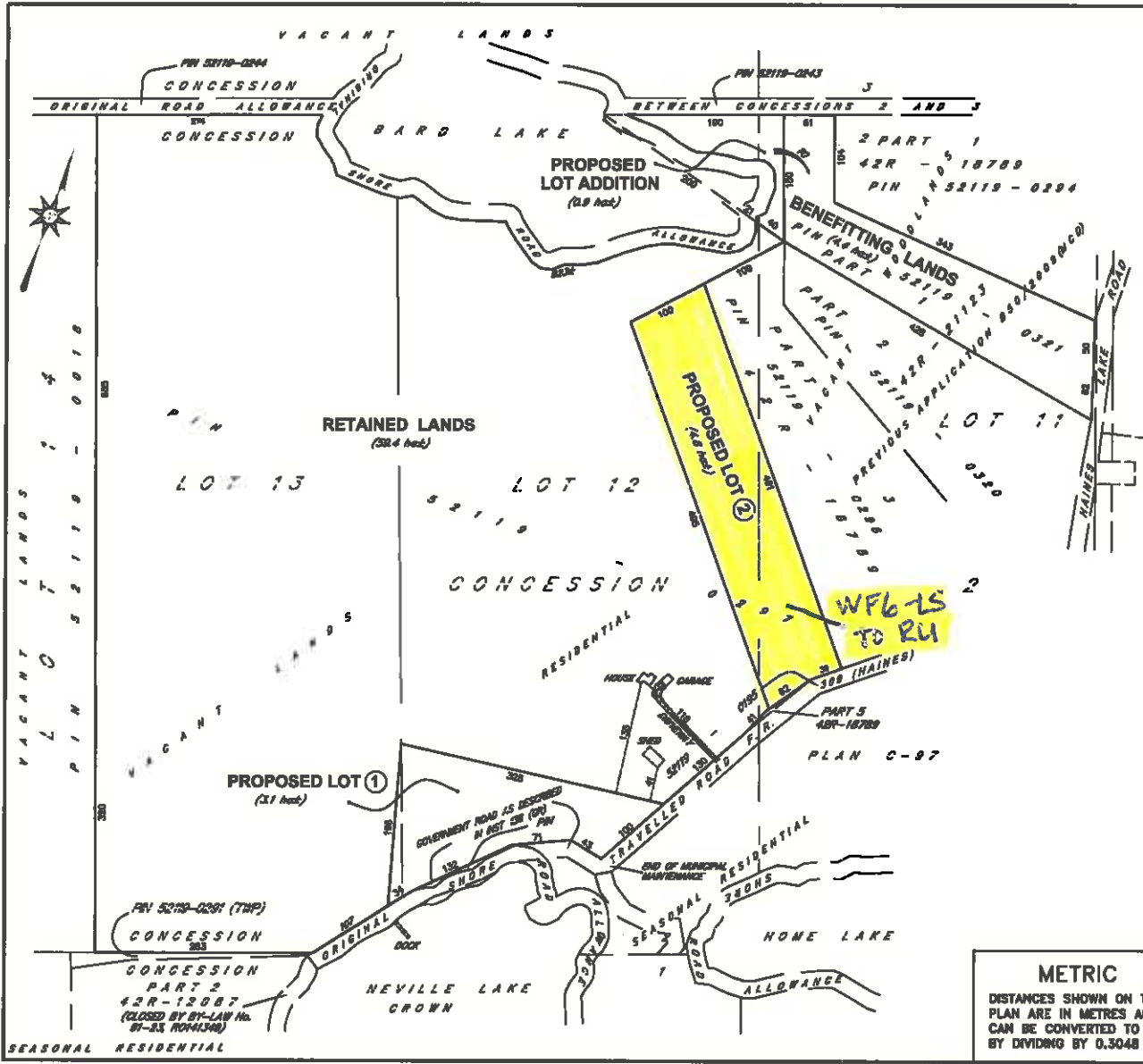
13. PLANS REQUIRED

Please attach 2 copies of the sketch, site plan or survey **drawn to scale, in metric.**

One copy must be submitted on 8.5" x 11" paper and an electronic version in Adobe Acrobat pdf format.

Minimum requirements will be a sketch showing the following:

- The boundaries and dimensions (frontage, depth and area) of the subject land.
- Indicate the area to be rezoned.
- The location, size and type of all existing and proposed buildings and structures on the subject land, indicating the distance of the buildings or structures from the front lot line, rear lot line and the side lot lines.
- The approximate location of all topographical, natural and artificial features on the subject land and on land that is adjacent to the subject land that, in the opinion of the Applicant, may affect the Application. Examples include buildings, railways, roads, watercourses, drainage ditches, river or stream banks, wetlands, wooded areas, wells and septic tanks.
- The current uses on land that is adjacent to the subject land.
- The location and name of any roads within or abutting the subject land, indicating whether it is an unopened road allowance, a public road, a private road or a right-of-way.
- If access to the subject land is by water only, the location of the parking and docking facilities to be used.
- If the subject land has Lake Frontage, label the lake name.
- The location and nature of any easement affecting the subject land.
- North arrow and scale.



SKETCH FOR CONSENT APPLICATION
 PART OF LOTS 11 AND 12 AND
 ALL OF LOT 13,
 CONCESSION 2
 GEOGRAPHIC TOWNSHIP OF McDOUGALL
 NOW IN THE
MUNICIPALITY OF McDOUGALL
 DISTRICT OF PARRY SOUND
 SCALE 1:5000



L.U. MAUGHAN COMPANY LIMITED
 ONTARIO LAND SURVEYORS
 5 McMURRAY STREET, PARRY SOUND ONTARIO
 P2A 1E6 (705)-746-5805 FAX 746-7276

METRIC
 DISTANCES SHOWN ON THIS
 PLAN ARE IN METRES AND
 CAN BE CONVERTED TO FEET
 BY DIVIDING BY 0.3048

PROJECT 19043	PLAN No. N/A	FIELD NOTES N/A
------------------	-----------------	--------------------

SEASONAL RESIDENTIAL



RESOLUTION NO.: 2020-40

DATE: April 15, 2020

CARRIED: ✓

DEFEATED: _____

MOVED BY:

Councillor Ryman

DIVISION LIST

FOR

AGAINST

Councillor Constable

Councillor Gregory

SECONDED BY:

Councillor Constable

Councillor Malott

Councillor Ryman

Mayor Robinson

THAT the Council for the Corporation of the Municipality of McDougall has no objections to the approval of the proposed consents as applied for by Lynn Mercer in Consent Application No. B05/2020 (McD) on Lots 11 – 13, Concession 2, Municipality of McDougall, subject to the following conditions;

1. Receiving 911 addressing for the new lots
2. Approval of driveway locations to the satisfaction of the Municipality's Public Works Department
3. That the proposed lot addition merge in title with the benefitting lands.
4. Rezoning the lands to reflect the re-alignment of waterfront lots and rural residential lots to the satisfaction of the Municipality;
5. Payment of cash in lieu of parkland in accordance with the requirements of the Municipality;
6. Conveyance of any portion of Haines Lake Road on Fire Route 309 that is under the control of the applicant 10 metres from the centre line of the travelled road(s);
7. The applicant enters into a 51(26) consent agreement to provide for a number of details applicable to the severed lots including the indemnification of any liability or responsibility for road use not maintained year round by the Municipality, notices that ensure the protection of any relevant natural heritage matters or habitat of endangered or threatened species and entrance permits;
8. Proposed Lot 1 meet the requirements of the Minimum Distance Separation | if applicable; and
9. Payment of any applicable planning fees.

MAYOR



**MUNICIPALITY OF MCDUGALL ZONING BY-LAW
AMENDMENT APPLICATION**

ZONING BY-LAW AMENDMENT APPLICATION CHECKLIST

Please ensure you have completed the following prior to submitting your application:

GENERAL INSTRUCTIONS: Read carefully before completing application.

- Complete Application and plans to be submitted.
 - Application fees attached. Cheque made payable to the Municipality of McDougall
 - \$1,000.00 deposit towards expenses
 - \$300.00 non-refundable administration fee.
- All costs related to the rezoning will be the responsibility of the applicant.***
- Application to be signed by owner or authorized agent only.
 - The consideration of this application does not make the Municipality liable for any of the applicant's costs for legal, surveying or any other professional costs.
 - If there are objections to the amending by-law and a hearing of the Ontario Municipal Board is to be held, you should arrange to be present in person, or to be represented by your lawyer, at the meeting. All costs related to the hearing are the responsibility of the applicant.

NOTE

Any costs over and above the **\$1000.00** deposit relating to this application, including but not limited to engineering studies, legal opinions, planning consultant fees, and Ontario Municipal Board hearing costs, will be the responsibility of the applicant.

Rob Duance 

Signature of Applicant or Agent

September 20 /2020

Date

Rob Duance



Municipality of McDougall
Application for
ZONING BY-LAW AMENDMENT

OFFICE USE ONLY
Application No.: 202 - 2020
File Name: Durance
Civic Address: 25 Lakeridge Road
Date Stamp: RECEIVED OCT 13 2020
Application Complete: [] Yes [] No
Fee Received: [x] Yes [] No

ROLL # 4931-010-005-02600-0000

1. CONTACT INFORMATION:

All communication will be directed to the Primary Contact only. Copies of correspondence will be sent to all parties and filed according to Municipal procedure.

Primary Contact Robert Durance

a) Registered Owner(s): Robert Durance / Susan Durance

(List all owners and contact information if multiple exist)

Mailing address line 1: 29 York Street / 782 Indian Road North

Mailing address line 2:

City: Collingwood / Sarnia Postal code: L9Y0X2 Province/State: ON

Home phone: 705-888-2762

Home fax:

Business phone:

Business fax:

Email address: rob.durance@hotmail.com

b) Agent:

Mailing address line 1:

Mailing address line 2:

City: Postal Code: Province/State:

Home phone:

Home fax:

Business phone:

Business fax:

Email address:

d) Dimensions of the proposed lands to be rezoned:

If only a portion of the subject, property is being rezoned.

Frontage (m)	Depth (m)	Area (ha)
400m	0	6.93

e) The application is to implement an alteration to the boundary of an area of settlement or to implement a new area of settlement:

Yes No

If yes, attach details of the Official Plan or Official Plan amendment that deals with the above matter.

f) The application is to remove land from an area of employment:

Yes No

If yes, attach details of the Official Plan or Official Plan amendment that deals with the above matter.

g) The requested amendment to the Zoning By-law is consistent with the policy statements issued under subsection 3 (1) of the Act:

Yes No

4. EXISTING AND PROPOSED USES

a) Date the subject land was acquired by the current Owner: May 31 / 2015

b) Existing uses of the subject land: Vacant residential

c) Length of time that the existing uses have continued: from time of purchase to current

d) Proposed uses of the subject land: residential

**Attach a separate description if necessary*

e) Date the existing building(s) or structure(s) on the subject land were constructed:

	Type of building/ structure	Date Constructed
1.	N/A	
2.		
3.		
4.		

k) Are any of the following uses or features on the subject land or within 500 metres of the subject land, unless otherwise specified. Please check the appropriate boxes, if any apply. *N/A*

Use or Feature	On the Subject Land	Within 500 metres of the Subject Land, unless otherwise specified (indicate approx.. distance)
An agricultural operation, including livestock facility or stockyard	<input type="checkbox"/>	<input type="checkbox"/>
A landfill	<input type="checkbox"/>	<input type="checkbox"/>
A sewage treatment plant or waste stabilization plant	<input type="checkbox"/>	<input type="checkbox"/>
A Provincially significant wetland (Class 1,2 or 3 wetland)	<input type="checkbox"/>	<input type="checkbox"/>
Flood plain	<input type="checkbox"/>	<input type="checkbox"/>
A rehabilitated mine site	<input type="checkbox"/>	<input type="checkbox"/>
A non-operating mine site within 1 kilometre of the subject land	<input type="checkbox"/>	<input type="checkbox"/>
An active mine site	<input type="checkbox"/>	<input type="checkbox"/>
An industrial or commercial use, and specify the uses(s)	<input type="checkbox"/>	<input type="checkbox"/>
An active railway line	<input type="checkbox"/>	<input type="checkbox"/>
A municipal or federal airport	<input type="checkbox"/>	<input type="checkbox"/>

5. ACCESS

a) Access to the subject land is provided by: Hwy 124 / Lakeridge Rd

- Provincial highway Municipal road (year round)
 Municipal road (seasonal) Private road / Right-of-Way
 Other road Water

b) If access to the subject land is by water only, indicate the following:

Type text here

Provide written confirmation of parking and docking facilities.

Docking facility: _____

Distance from docking to subject land: _____

Distance from docking to nearest public road: _____

Parking facility: _____

Distance from docking to parking: _____

Distance from parking to nearest public road: _____

c) Are there any easements or restrictive covenants affecting the subject land?

- Yes No

If YES describe the easement or covenant and its effect. _____

9. AUTHORIZATION BY OWNER

Applicable if an Agent is making this application on your behalf.

If the Applicant is not the Owner of the subject land of this Application, the written authorization of the Owner stating that the Agent is authorized to make the Application on their behalf must be included with this application form or the authorization set out below must be completed.

Please Note: If the Owner is an incorporated company, authorization of the appropriate signing officer(s) is required in accordance with the company's by-laws.

I (we), SUSAN DURANCE the undersigned,
(Registered Owner(s))
being the Registered Owner(s) of the subject land, hereby authorize ROB DURANCE
(Agent)
to act as my Agent with respect to the preparation and submission of this Application.

Susan Durance
Signature of Owner

October 2, 2020
Date

Signature of Owner

Date



10. FREEDOM OF INFORMATION AND PRIVACY

Personal information contained in this form, collected and maintained pursuant to Section 34 of The Planning Act, will be used for the purpose of responding to the Application and creating a public record. The Owner's Signature acknowledges that "personal information [is] collected and maintained specifically for the purpose of creating a record available to the general public;" per Section 14(1)(c) of the Municipal Freedom of Information and Protection of Privacy Act, R.S.O. 1990, c. M. 56.

The applicant acknowledges that the Municipality considers the application forms and all supporting materials, including studies and drawings, filed with this application to be public information and to form part of the public record. With the filing of an application, the applicant consents to the Municipality photocopying and releasing the application and any supporting material either for its own use in processing the application or at the request of a third party, without further notification to or permission from the applicant. The applicant also hereby states that it has authority to bind its consultants to the terms of this acknowledgement. Questions regarding the collection of information should be directed to the Clerk/Planner at the Municipality of McDougall 705-342-5252

Rob Durance
Signature of Owner

September 20 /2020
Date

Susan Durance
Signature of Owner

September 20/2020
Date

Signature of Witness

Date

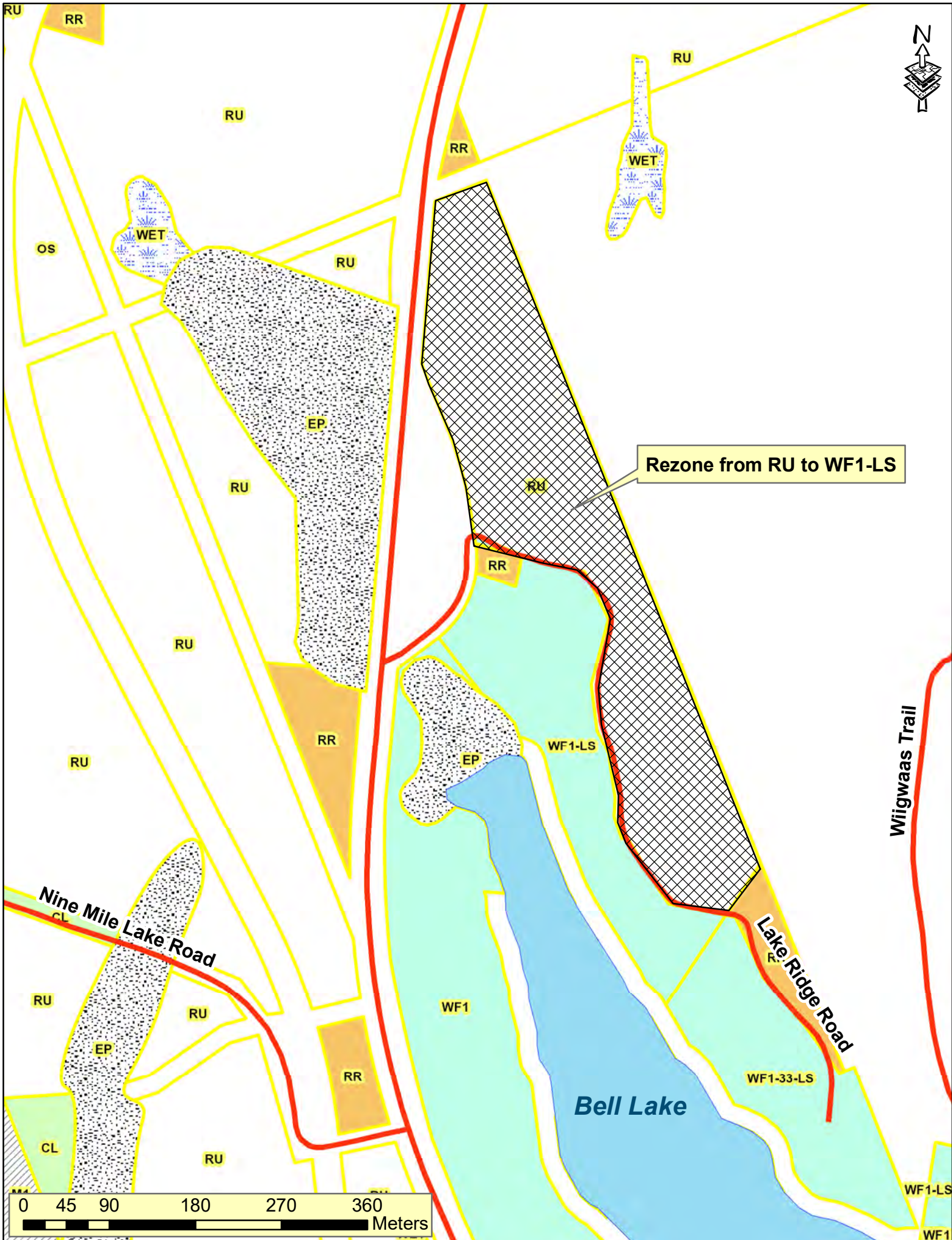
13. PLANS REQUIRED

Please attach 2 copies of the sketch, site plan or survey drawn to scale, in metric.

One copy must be submitted on 8.5" x 11" paper and an electronic version in Adobe Acrobat pdf format.

Minimum requirements will be a sketch showing the following:

- The boundaries and dimensions (frontage, depth and area) of the subject land.
- Indicate the area to be rezoned.
- The location, size and type of all existing and proposed buildings and structures on the subject land, indicating the distance of the buildings or structures from the front lot line, rear lot line and the side lot lines.
- The approximate location of all topographical, natural and artificial features on the subject land and on land that is adjacent to the subject land that, in the opinion of the Applicant, may affect the Application. Examples include buildings, railways, roads, watercourses, drainage ditches, river or stream banks, wetlands, wooded areas, wells and septic tanks.
- The current uses on land that is adjacent to the subject land.
- The location and name of any roads within or abutting the subject land, indicating whether it is an unopened road allowance, a public road, a private road or a right-of-way.
- If access to the subject land is by water only, the location of the parking and docking facilities to be used.
- If the subject land has Lake Frontage, label the lake name.
- The location and nature of any easement affecting the subject land.
- North arrow and scale.




Rezone from RU to WF1-LS

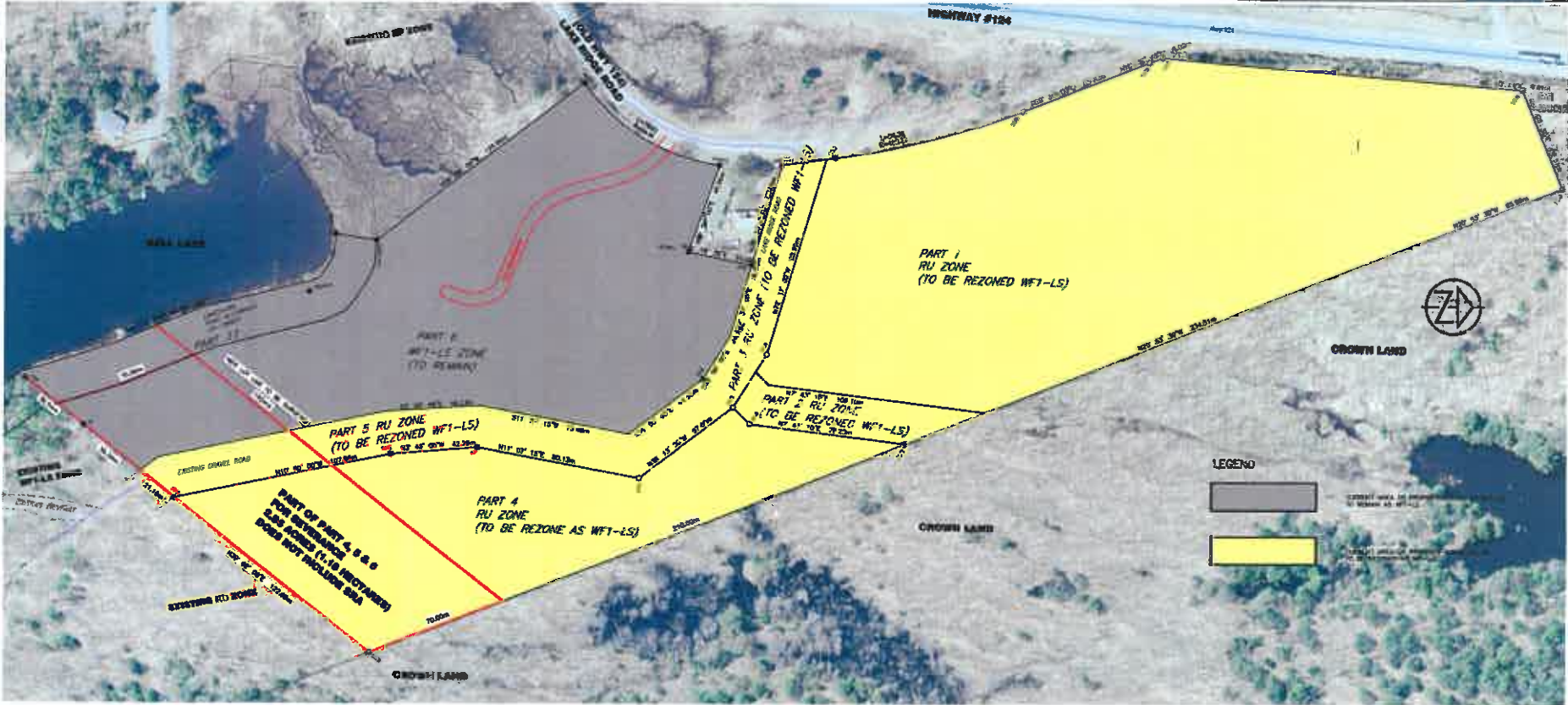
Wiigwaas Trail

Bell Lake

Nine Mile Lake Road

Lake Ridge Road





LEGEND

BOUNDARY DIMENSIONS
 LEGAL, SURVEY INFORMATION AND LOT DIMENSIONS SHOWN ON THIS PLAN ARE TAKEN FROM A CONVEYANCE PLAN PREPARED BY L.L. MACKENZIE COMPANY LIMITED, SALES OFFICE, WHICH MAY NOT BE FINAL, AND ARE NOT GUARANTEED. THE FINAL REGISTERED PLAN SHALL BE RETURNED TO FOR CORRECTION OF THE DATA.

NO.	REVISED	DATE	BY

APPROVED

DURANCE PROPERTY
25 LAKE RIDGE ROAD
 TOWNSHIP OF REDBULL

ZONING PLAN

SCALE: 1:1000	
DESIGN: RD	CHECKED:
DRAWN: RD	DATE: SEP/2020
DWG. 21P-1	

Alwin Kong and Benjamin Kaasa
14 Viking Trail, McDougall
P2A 0B3

October 14, 2020

VIA EMAIL

His Worship Dale Robinson and
Council of the Municipality of McDougall
c/o Lori West, Clerk (lwest@mcdougall.ca)
Municipality of McDougall
5 Barager Boulevard
McDougall ON P2A 2W9

Dear Mayor Robinson and McDougall Council:

RE: Request for Winter Road Maintenance of Trout Lake Road

As new residents, we are so amazed at the natural beauty of the lakes and lands located in McDougall. Indeed, Trout Lake, where we are currently renovating our cottage, is one of the most beautiful lakes we have had the pleasure of enjoying in Ontario. Since arriving in July, we have received a warm welcome from many local residents. We have also been favourably impressed by the efficiency of the Building Department and the friendly folks in the municipal office.

As we look ahead and prepare for winter, our attention now focuses on the upcoming usability and access of Trout Lake Road. We understand that Trout Lake Road is currently seasonally maintained, with the exception of a short section off Hurdville Road that is plowed in the winter.

We respectfully request that Council consider maintaining the entire length of Trout Lake Road in the winter months and assume the road for winter use for the reasons below.

Road Quality

Trout Lake Road is constructed in a manner that allows for the safe use of the road by the public and by municipal road equipment in the summer months. It is our lay observation that the safe use of the road would continue in the winter, if plowed. The circular roadway at end of the road near the boat launch would facilitate easy navigation and turn-around exit of plowing equipment.

Boat Launch

Winter access to Trout Lake Road would serve a significant public interest. Trout Lake benefits from having one of only nine municipal boat launches and water access points. This access has allowed for the development of many water-access only cottages. Also, I know that many other residents from around the municipality are able to enjoy the use of Trout Lake in the summer months given this access point. Keeping year-round access to Trout Lake would open up more winter activity options to other residents in the community.

COVID-19

Improved winter access to Trout Lake is especially important with the ongoing COVID-19 pandemic and observation of public health measures. Without a doubt, COVID-19 will increase the demand for local outdoor activities and recreational options this winter. Plowing Trout Lake Road will help to address this important public and public health interest.

Local Ratepayer Support

We hope to enjoy our cottage over the winter months and the year-round maintenance of Trout Lake Road would greatly enhance our access.

We have reached out to a number of other local residents (copied on the letter below) who support the request for winter maintenance of Trout Lake Road. While I'm sure many other local residents would benefit and support this request, our ability to reach out to other residents has been limited by our relatively short connection to the area and as a result of physical distancing requirements of current public health measures.

We fully expect that other cottagers on the lake and residents in the community would welcome greater winter access through Trout Lake Road.

Thank you for considering our request. Please contact us at any time should you have any questions. Alwin may be reached at [REDACTED]. Benjamin may be reached at [REDACTED].

Sincerely,

(Signed)

Alwin Kong

(Signed)

Benjamin Kaasa

cc: Paul [REDACTED]
Manfred [REDACTED]
Barb [REDACTED]
Matt [REDACTED]
Tanya [REDACTED]
Michael [REDACTED]



Calls For Service (CFS) Billing Summary Report

McDougall July to September - 2020

Billing Categories <i>(Billing categories below do not match traditional crime groupings)</i>		2020				2019			
		July to September	Year to Date	Time Standard	Year To Date Weighted Hours	July to September	Year to Date	Time Standard	Year To Date Weighted Hours
Violent Criminal Code	Sexual Assault	1	2	15.9	31.8	0	1	15.9	15.9
	Sexual Interference	0	0		0.0	1	1	15.9	15.9
	Assault With Weapon or Causing Bodily Harm-Level 2	0	1	15.9	15.9	0	2	15.9	31.8
	Assault-Level 1	2	6	15.9	95.4	1	2	15.9	31.8
	Criminal Harassment	1	1	15.9	15.9	0	1	15.9	15.9
	Indecent/Harassing Communications	0	3	15.9	47.7	0	0		0.0
	Utter Threats to Person	1	2	15.9	31.8	0	8	15.9	127.2
	Total	5	15	15.9	238.5	2	15	15.9	238.5
Property Crime Violations	Break & Enter	1	3	6.8	20.4	2	4	6.8	27.2
	Theft of Motor Vehicle	0	1	6.8	6.8	0	0		0.0
	Theft of - Automobile	0	1	6.8	6.8	0	0		0.0
	Theft of - All Terrain Vehicles	1	1	6.8	6.8	0	1	6.8	6.8
	Theft Under - Construction Site	0	1	6.8	6.8	0	0		0.0
	Theft under - Persons	0	0		0.0	0	2	6.8	13.6
	Theft under - Trailers	0	0		0.0	0	1	6.8	6.8
	Theft under - Other Theft	0	1	6.8	6.8	2	7	6.8	47.6
	Theft under - Boat (Vessel)	1	1	6.8	6.8	0	0		0.0
	Theft Under - Gasoline Drive-off	0	2	6.8	13.6	1	2	6.8	13.6
	Theft FROM Motor Vehicle Under \$5,000	0	0		0.0	1	1	6.8	6.8
	Fraud -Money/property/security > \$5,000	0	0		0.0	1	1	6.8	6.8
	Fraud -Money/property/security <= \$5,000	1	2	6.8	13.6	1	3	6.8	20.4
	Fraud - Other	2	3	6.8	20.4	0	0		0.0
	Fraud - False Pretence > \$5,000	0	0		0.0	0	1	6.8	6.8
	Identity Fraud	0	0		0.0	0	1	6.8	6.8
	Mischief - master code	0	3	6.8	20.4	1	3	6.8	20.4



Calls For Service (CFS) Billing Summary Report

McDougall July to September - 2020

Billing Categories <i>(Billing categories below do not match traditional crime groupings)</i>		2020				2019			
		July to September	Year to Date	Time Standard	Year To Date Weighted Hours	July to September	Year to Date	Time Standard	Year To Date Weighted Hours
Property Crime Violations	Interfere with lawful use, enjoyment of property	0	0		0.0	0	1	6.8	6.8
	Property Damage	0	0		0.0	1	1	6.8	6.8
	Total	6	19	6.8	129.2	10	29	6.8	197.2
Other Criminal Code Violations (Excluding traffic)	Bail Violations - Fail To Comply	2	5	7.9	39.5	1	4	7.9	31.6
	Child Pornography - Making or distributing	1	2	7.9	15.8	0	0		0.0
	Trespass at Night	1	1	7.9	7.9	1	1	7.9	7.9
	Breach of Probation	0	2	7.9	15.8	0	2	7.9	15.8
	Contraband Tobacco	0	0		0.0	0	1	7.9	7.9
	Animals - Others	1	1	7.9	7.9	0	0		0.0
	Total	5	11	7.9	86.9	2	8	7.9	63.2
Drug Possession	Possession Cocaine	0	0		0.0	0	1	6.4	6.4
	Drug related occurrence	0	0		0.0	0	1	6.4	6.4
	Total	0	0		0.0	0	2	6.4	12.8
Statutes & Acts	Landlord/Tenant	1	2	3.3	6.6	1	5	3.3	16.5
	Mental Health Act	2	3	3.3	9.9	1	3	3.3	9.9
	Mental Health Act - Attempt Suicide	0	0		0.0	1	2	3.3	6.6
	Mental Health Act û Threat of Suicide	0	1	3.3	3.3	2	2	3.3	6.6
	Mental Health Act - Voluntary Transport	0	1	3.3	3.3	0	2	3.3	6.6
	Mental Health Act - Placed on Form	0	1	3.3	3.3	0	0		0.0
	Trespass To Property Act	2	6	3.3	19.8	1	4	3.3	13.2
	Total	5	14	3.3	46.2	6	18	3.3	59.4
Operational	Animal - Bear Complaint	0	0		0.0	1	1	3.6	3.6
	Animal Stray	0	2	3.6	7.2	0	0		0.0
	Animal Injured	1	1	3.6	3.6	0	0		0.0
	Domestic Disturbance	5	16	3.6	57.6	3	6	3.6	21.6
	Suspicious Person	2	4	3.6	14.4	6	8	3.6	28.8
	Missing Person Located Under 12	0	1	3.6	3.6	0	0		0.0
	Missing Person Located 12 & older	0	2	3.6	7.2	0	2	3.6	7.2
	Noise Complaint - Master code	2	3	3.6	10.8	0	0		0.0



Calls For Service (CFS) Billing Summary Report

McDougall July to September - 2020

Billing Categories <i>(Billing categories below do not match traditional crime groupings)</i>		2020				2019			
		July to September	Year to Date	Time Standard	Year To Date Weighted Hours	July to September	Year to Date	Time Standard	Year To Date Weighted Hours
Operational	Noise Complaint - Vehicle	0	0		0.0	0	1	3.6	3.6
	Noise Complaint - Residence	0	0		0.0	1	1	3.6	3.6
	Noise Complaint - Others	0	1	3.6	3.6	1	1	3.6	3.6
	Accident - non-MVC -Industrial	0	0		0.0	0	1	3.6	3.6
	Found Property - Master code	3	4	3.6	14.4	0	0		0.0
	Found-Personal Accessories	0	0		0.0	0	1	3.6	3.6
	Found-Household Property	0	0		0.0	0	1	3.6	3.6
	Lost-Personal Accessories	1	1	3.6	3.6	0	0		0.0
	Lost-Radio,TV,Sound-Reprod. Equip.	1	1	3.6	3.6	0	1	3.6	3.6
	Lost-Others	0	0		0.0	0	2	3.6	7.2
	Sudden Death - Accidental	0	1	3.6	3.6	0	0		0.0
	Sudden Death - Natural Causes	1	2	3.6	7.2	2	5	3.6	18.0
	Sudden Death - Others	0	0		0.0	0	1	3.6	3.6
	Suspicious Vehicle	1	8	3.6	28.8	2	7	3.6	25.2
	Trouble with Youth	3	7	3.6	25.2	2	7	3.6	25.2
	Unwanted Persons	1	2	3.6	7.2	0	2	3.6	7.2
	Neighbour Dispute	4	11	3.6	39.6	5	9	3.6	32.4
	By-Law -Master code	1	1	3.6	3.6	0	0		0.0
	Other Municipal By-Laws	1	2	3.6	7.2	0	0		0.0
	Assist Public	1	4	3.6	14.4	3	8	3.6	28.8
	Family Dispute	6	12	3.6	43.2	7	15	3.6	54.0
	Total	34	86	3.6	309.6	33	80	3.6	288.0
Operational2	False Alarm-Accidental Trip	0	0		0.0	1	1	1.3	1.3
	False Alarm -Others	4	9	1.3	11.7	0	0		0.0
	False Alarm - Cancelled	0	0		0.0	0	1	1.3	1.3
	Keep the Peace	0	4	1.3	5.2	0	2	1.3	2.6
	911 call / 911 hang up	4	14	1.3	18.2	27	55	1.3	71.5



Calls For Service (CFS) Billing Summary Report

McDougall July to September - 2020

Billing Categories <i>(Billing categories below do not match traditional crime groupings)</i>		2020				2019			
		July to September	Year to Date	Time Standard	Year To Date Weighted Hours	July to September	Year to Date	Time Standard	Year To Date Weighted Hours
Operational2	911 hang up - Pocket Dial	0	0		0.0	3	8	1.3	10.4
	911 call - Dropped Cell	1	7	1.3	9.1	15	19	1.3	24.7
	Total	9	34	1.3	44.2	46	86	1.3	111.8
Traffic	MVC (MOTOR VEHICLE COLLISION) - Master code	0	1	3.4	3.4	0	1	3.4	3.4
	MVC - Personal Injury (MOTOR VEHICLE COLLISION)	0	1	3.4	3.4	0	0		0.0
	MVC - Prop. Dam. Non Reportable	0	2	3.4	6.8	3	6	3.4	20.4
	MVC - Prop. Dam. Reportable (MOTOR VEHICLE COLLISION)	3	13	3.4	44.2	4	14	3.4	47.6
	Total	3	17	3.4	57.8	7	21	3.4	71.4
Total	67	196		912.4	106	259		1,042.3	

Note to Detachment Commanders:

- The content of each report is to be shared by the Detachment Commander only with the municipality for which it was generated. The municipality may treat this as a public document and distribute it as they wish.
- All data is sourced from the Niche RMS application. Included are 'reported' occurrences (actuals and unfounded occurrences) for 'billable' occurrences ONLY. Data is refreshed on a weekly basis.
- The Traffic category includes motor vehicle collision (MVC) occurrences entered into Niche (UCR code 8521). MVCs are NOT sourced from the eCRS application for this report.
- Only the primary violation is counted within an occurrence.
- Time standards displayed are for the 2017 billing period.

Note to Municipalities:

- Data contained within this report is dynamic in nature and numbers will change over time as the Ontario Provincial Police continues to investigate and solve crime.
- This report is NOT to be used for crime trend analysis as not all occurrences are included.
- Data groupings within this report do not match traditional crime groupings seen in other public reports such as the OPP Police Services Board reports or Statistics Canada reporting.

October 15, 2020

MEMORANDUM TO: Municipal CAOs

SUBJECT: Court Security and Prisoner Transportation Program Review

The Ministry of the Solicitor General (ministry) is committed to keeping communities across Ontario safe, supported and protected.

As you may recall, in August 2020, the ministry communicated to stakeholders and municipalities that a Request for Services would be issued to retain an external vendor to review programs that support the delivery of court security and inmate transportation across the province, including the Court Security and Prisoner Transportation (CSPT) Transfer Payment (TP) Program. Under the CSPT TP Program, the ministry allocates funding to municipalities to offset costs associated with both court security and prisoner transportation services to and from courts.

The ministry has now retained an independent consultant, Goss Gilroy Inc. (GGI), with expertise in public safety and security to conduct the review, following a competitive procurement process.

In the upcoming weeks, Goss Gilroy Inc. will engage ministry stakeholders – including municipalities, police services and other justice sector partners – to help assess and identify improvements to the court security and inmate transportation process and the design of the CSPT TP Program.

The review will explore best practices and ways to improve the delivery of services, streamline processes and maximize effectiveness to ensure the continued safety of Ontarians. This continuous improvement effort is part of the government's ongoing work to build a more responsive and resilient justice system.

Page 2

Throughout this process, the safety of Ontarians and frontline staff will remain the ministry's top priority.

Be well and stay safe,

A handwritten signature in black ink, appearing to read "R. Stubbings". The signature is written in a cursive, slightly slanted style.

Richard Stubbings
Assistant Deputy Minister
Public Safety Division

Solicitor General

Office of the Solicitor General

25 Grosvenor Street, 18th Floor
Toronto ON M7A 1Y6
Tel: 416 325-0408
MCSCS.Feedback@Ontario.ca

Solliciteur général

Bureau de la solliciteure générale

25, rue Grosvenor, 18^e étage
Toronto ON M7A 1Y6
Tél.: 416 325-0408
MCSCS.Feedback@Ontario.ca



132-2020-3484

By email

October 2, 2020

Dear Head of Council:

The Ministry of the Solicitor General is committed to keeping communities across Ontario safe, supported and protected. I would like to take this opportunity to share some information with your municipality regarding the anti-racism initiatives of my ministry and the Anti-Racism Directorate (ARD), the regulatory work being done to bring the *Community Safety and Policing Act, 2019*, into force, new police oversight measures, police training as it relates to de-escalation, mental health and diverse communities, mental health and addictions initiatives and investments, Community Safety and Well-Being (CSWB) Planning and police-hospital transition protocol.

Anti-Racism

Our government has zero tolerance for hate, racism or discrimination in all its forms. We share a responsibility to speak out and act against racism and hate and build a stronger society. Our government is committed to addressing racism and building a stronger, more inclusive province for us all.

I am proud to be the minister responsible for Ontario's Anti-Racism Directorate (ARD), which leads strategic initiatives to advance anti-racism work across government with a plan that is grounded in evidence and research. Through the ARD, the government continues to invest in community-led research, public education and awareness initiatives. This includes investments to the Canadian Mental Health Association (CMHA) Ontario to undertake research that seeks to identify key mental health issues impacting survivors of victims of homicide violence in Ontario.

Community Safety and Policing Act, 2019

Our government is also committed to addressing racism at a systemic level through the regulatory framework under the *Anti-Racism Act, 2017*, and through the work we are doing to bring the *Community Safety and Policing Act, 2019*, into force. As we work to develop regulations under the *Community Safety and Policing Act, 2019*, we will continue to engage racialized groups, including Black, South Asian, First Nation, Inuit and Métis organizations. We are committed to ensuring that Ontario's communities are well supported and protected by law enforcement and that all interactions between members of the public and police personnel are conducted without bias or discrimination, and in a manner that promotes public confidence and keeps our communities safe.

.../2

The *Community Safety and Policing Act, 2019*, which is part of the *Comprehensive Ontario Police Services Act, 2019*, provides policing and police oversight legislation. Once in force, the *Community Safety and Policing Act, 2019*, will address a number of recommendations made by Justice Michael H. Tulloch, including:

- Mandatory training for all police service board members, the Inspector General, inspectors, police officers and special constables on human rights, systemic racism as well as training that promotes the diverse, multiracial and multicultural character of Ontario society and the rights and cultures of First Nation, Inuit and Métis Peoples;
- The requirement for each municipality that maintains a municipal board to prepare and publish a diversity plan to ensure members of the board are representative of the diversity of the population of the municipality;
- Not releasing the names of officials and witnesses in SIU investigations;
- Ensuring information made available to the public about an SIU investigation helps them understand the decision made by the SIU director; and
- Ensuring the SIU continues to publish investigative reports on its website.

New Measures for Police Oversight

Inspector General of Policing

The *Community Safety and Policing Act, 2019*, will establish an Inspector General (IG) of Policing who will be required to monitor and conduct inspections related to compliance with the Act and regulations. The IG will work with policing entities to ensure consistent application of policing across the province by measuring compliance with prescribed standards.

Key functions of the IG include:

- Consulting with, advising, monitoring and conducting inspections of police service boards, Ontario Provincial Police (OPP) detachment boards, First Nation OPP boards, OPP Advisory Council, chiefs of police, special constable employers, police services and other policing providers regarding compliance with the Act and regulations.
- Receiving and investigating, if warranted, public complaints about members of police service boards, OPP detachment boards, First Nation OPP boards and the OPP Advisory Council regarding misconduct and policing complaints regarding the provision of adequate and effective policing, failure to comply with the Act and regulations, and policies and procedures.
- Reporting inspection findings, issuing directions to remedy or prevent non-compliance with the Act and imposing measures if the direction is not complied with, or, reprimanding, suspending or removing a board member if board member misconduct is identified.
- Conducting analysis regarding compliance with the Act and regulations.
- Reporting on the activities of the IG annually, including inspections conducted, complaints dealt with, directions issued and measures imposed; and compliance with the Act and regulations.

The Act also gives the IG and its inspectors the right to access closed police service board meetings.

Law Enforcement Complaints Agency

The *Community Safety and Policing Act, 2019* will continue the office of the Independent Police Review Director as the Law Enforcement Complaints Agency (LECA), headed by the Complaints Director.

The LECA will receive and screen complaints from the public about the conduct of police officers. In addition, the LECA will have the authority to initiate an investigation in the absence of a public complaint if, in the Complaints Director's opinion, it is in the public interest to do so.

The Complaints Director may also undertake reviews of issues of a systemic nature that have been the subject of public complaints or investigations, or that may contribute or otherwise be related to misconduct.

The Special Investigations Unit

The *Special Investigations Unit Act, 2019*, (SIU Act), once in force, will set out a new legal framework for the SIU. The SIU Act will focus and clarify the mandate of the SIU to better ensure more timely, efficient, reasonable and transparent investigations. Key changes contained in the Act will focus the SIU's investigative resources where they are needed most – on criminal activity.

The Ministry of the Attorney General will continue to consult with law enforcement, community organizations and advocates to ensure their input is incorporated into the development of regulations under the SIU Act.

Police Training

Training is developed and delivered in a manner that reinforces principles of fairness, equity and compliance with the Ontario *Human Rights Code* and *Canadian Charter of Rights and Freedoms*.

All Basic Constable Training (BCT) recruits undergo diversity-focused training designed to improve their ability to engage with the public and respond to victims of crime. This training focuses on improving recruits' understanding of the experiences of, and systemic barriers faced by, diverse communities, including racialized, Indigenous, First Nations and Metis, and Lesbian, Gay, Bisexual, Transgender, Queer and/or Questioning and Two-Spirited (LGBTQ2S) people.

Diversity and anti-racism training includes:

- Human rights framework for policing;
- Equity and inclusion;
- Harassment and discrimination;

- Defining police professional;
- Collection of Identifying Information in Certain Circumstances regulation;
- History of profiling in policing and the impact of racial profiling on the community;
- Profiling practices and the mindset behind it;
- Stereotyping;
- Bias free policing – racial profiling vs. criminal profiling;
- Hate crimes and bias incidents of a non-criminal nature; and
- Practical skills scenario that reinforces academic learning on hate crimes.

Training on Indigenous issues includes:

- Indigenous culture;
- Residential schools;
- Land claims and treaties;
- First Nations Policing;
- Cultural appropriation;
- Cultural practices; and
- Practical skills scenario that reinforces academic learning on Indigenous issues.

The Serving with Pride organization attends each intake to deliver a presentation to all recruits entitled “LGBTQ2S 101” which covers a number of issues related to the LGBTQ2S communities including historical events, current and appropriate terminology, gender expression, gender identity and other topics.

In addition to the standalone sessions, the above noted issues are interwoven and reinforced throughout the BCT program. For example, recruits are taught to respond to victims in a trauma-informed manner for all victims of crime acknowledging potentially vulnerable groups.

De-escalation and Mental Health Crisis Response Training

The Ontario Police College’s current de-escalation training emphasizes communication techniques such as establishing rapport, threat management and conflict resolution and mediation.

The training specifically addresses scenarios in which police interact with people in crisis with a goal of resolving conflicts in a manner that protects the safety of the public, the person in crisis and police officers. Officers must also undertake follow-up training every 12 months. Police services are also encouraged to have policies and procedures in place as set out in the “Use of Force” Guideline. This includes procedures for impact weapons, aerosol weapons, conducted energy weapons, firearms and use of force reporting.

Training on the BCT program is reviewed and updated to reflect the most current information after every BCT intake.

Once in force, the *Community Safety and Policing Act, 2019*, will require all police officers, special constables and board members to successfully complete training related to human rights, systemic racism and the rights and cultures of Indigenous Peoples. This training will also be required for the new Inspector General of Policing, its inspectors, the Complaints Director at LECA and LECA investigators. This is part of the government's commitment to ensure that all interactions are conducted without bias or discrimination, and in a manner that promotes public confidence and keeps communities safe.

Mental Health and Addictions Initiatives and Investments

Dedicated Funding for Mental Health and Addictions Programs

Ontario's community mental health services include:

- assertive community treatment teams, case management, crisis intervention, early psychosis intervention, eating disorders programs, vocational programs, supportive housing and consumer/survivor initiatives, peer supports and other programs; and
- initiatives to keep people with serious mental health issues out of the criminal justice system which include, but are not limited to, court support and diversion, crisis intervention and safe beds.

In July 2018, Ontario announced its commitment to invest \$3.8 billion over 10 years, with the support of the Government of Canada, to develop and implement a comprehensive and connected mental health and addictions strategy. This includes \$174 million for mental health and addictions programs in 2019-20. As part of the \$174 million commitment of funds to support mental health and addictions in 2019-20, my ministry partnered with the Ministry of Health to announce \$18.3 million in new funding to support those affected by mental health and addictions challenges in the justice sector.

Specifically, in 2019-20, the Ministry of Health provided funding for an integrated set of mobile crisis services that assist in the de-escalation and stabilization of persons in crisis and their connection to community programming and supports to address their physical and mental well-being over the longer term, in order to prevent further crises. Five teams were implemented in 2019-20 with \$6.95 million of the \$174 million in new, annualized funding to develop and enhance mobile crisis services. Mobile crisis services partner police with community mental health organizations to respond to persons in mental health and addictions (MHA) crises and determine if the crisis:

- can be de-escalated and resolved at the scene;
- warrants further psychiatric attention at hospital emergency rooms; or
- requires short-term community stabilization and reintegration.

Part of the \$18.3 million in new funding also includes \$2.5 million for various programs run by the ministry, one of which includes de-escalation training.

Ministry of the Solicitor General Grant Programs

Apart from the dedicated funding for mental health and addictions programs highlighted above, the ministry also offers a number of grant programs that are primarily available to police services, working in collaboration with municipal and community partners, to support local Community Safety and Well-Being (CSWB) initiatives, including mental health-related programs. For example, under the 2019-20 to 2021-22 Community Safety and Policing Grant local and provincial priorities funding streams, the ministry is providing funding to 27 police services/boards for projects involving an integrated response between police and a mental health worker to respond to situations of crisis (e.g., Mobile Crisis Response Teams).

Community Safety and Well-Being Planning

The ministry developed the *Community Safety and Well-Being Planning Framework: A Shared Commitment in Ontario* booklet, which includes the CSWB Planning Framework and a toolkit of practical guidance documents to assist municipalities, First Nations and their community partners as they engage in the CSWB planning process. The Framework encourages communities to work with various partners across sectors to proactively identify and address local priority risks in the community before they escalate and result in situations of crisis (e.g., crime, victimization or suicide). This involves reducing the number of incidents that require enforcement by shifting to more proactive, preventative programs and strategies that improve the social determinants of health (e.g., education, housing, mental health).

In support of this work, effective January 1, 2019, the government mandated municipalities lead the development of CSWB plans which identify and address local priority risks to safety and well-being, working in partnership with police services/boards and various other sectors, including health/mental health, education, community/social services and children/youth services.

Complementary to the Framework, a Situation Table is one type of multi-sectoral risk intervention model that is being implemented across our province.

The ministry also offers the Risk-driven Tracking Database (RTD), which allows for the collection of risk-based data and helps to inform the CSWB planning process, free of charge to communities across Ontario that are engaged in multi-sectoral risk intervention models, such as Situation Tables. As of June 2020, 60 sites have been on-boarded to the RTD and any communities who are interested in being on-boarded to the RTD is encouraged to contact the ministry.

Police-Hospital Transition Protocol

Additionally, to improve front-line response to persons experiencing a mental health or addictions-related crisis, my ministry partnered with the Ministry of Health to support the Provincial Human Services and Justice Coordinating Committee and CMHA of Ontario to develop a framework for local police emergency room transition protocols for persons apprehended under the *Mental Health Act*.

On June 3, 2019, the Ministry of the Solicitor General and the Ministry of Health jointly endorsed the release of [Improving Police-Hospital Transitions: A Framework for Ontario](#), as well as the supporting toolkit, *Tools for Developing Police-Hospital Transition Protocols in Ontario*. The purpose of the framework and toolkit is to assist police services and hospitals with developing joint emergency department transition protocols, which are responsive to unique local needs, in order to ensure the seamless transfer of care for persons in a mental health or addictions crisis brought to a hospital by police officers.

I hope you find this information useful and I appreciate your municipality's support during this time of uncertainty.

Sincerely,



Sylvia Jones
Solicitor General
Minister Responsible for Anti-Racism

c: Chief Administrative Officers

Municipal Clerks

REPORT TO COUNCIL



Report No.:	C-2020-11
Council Date:	October 21, 2020
From:	Lori West, Clerk/Planner
Subject:	Application to Purchase Shore Road Allowance: SRA-2020-6 Staab

Background:

Application has been made by Ferdinand and Courtney Staab to purchase the Original Shore Road Allowance (SRA) laid out along the shores of the Manitouwabing Lake, in front of their lands described as Part Lot 1, Concession 11, in the geographic Township of McDougall, now the Municipality of McDougall.

The application process requires that neighbours be circulated on the application in order to agree upon the lot line projections. It appears that the shore road allowance to the west is flooded, therefore not sign-off is required for this projection, and a straight line projection is proposed for the neighbours to the east, in which case they will be required to sign-off prior to registering the draft plan with Land Registry.

Staff have been circulated on this application with no concerns brought forward.

FIGURE 1: KEY MAP

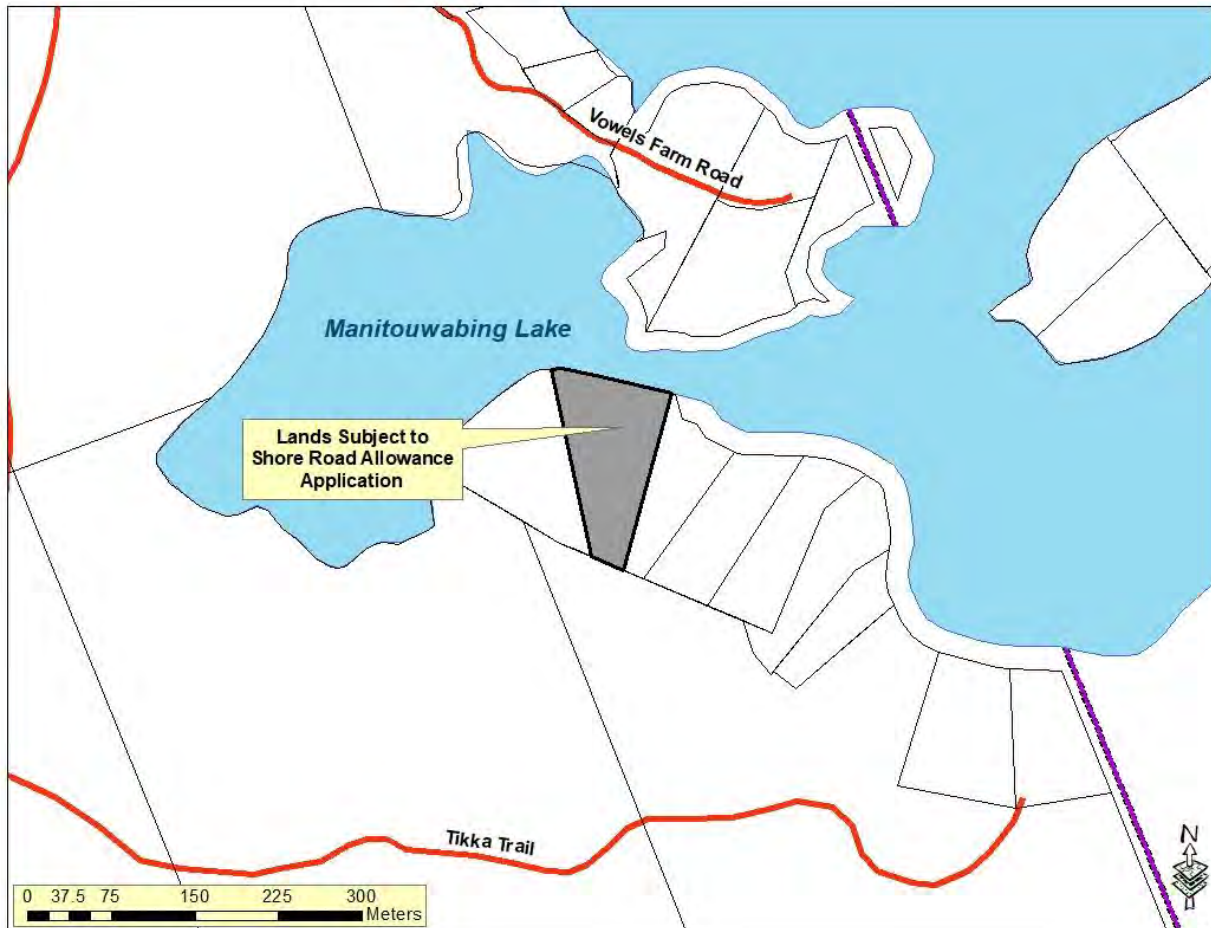
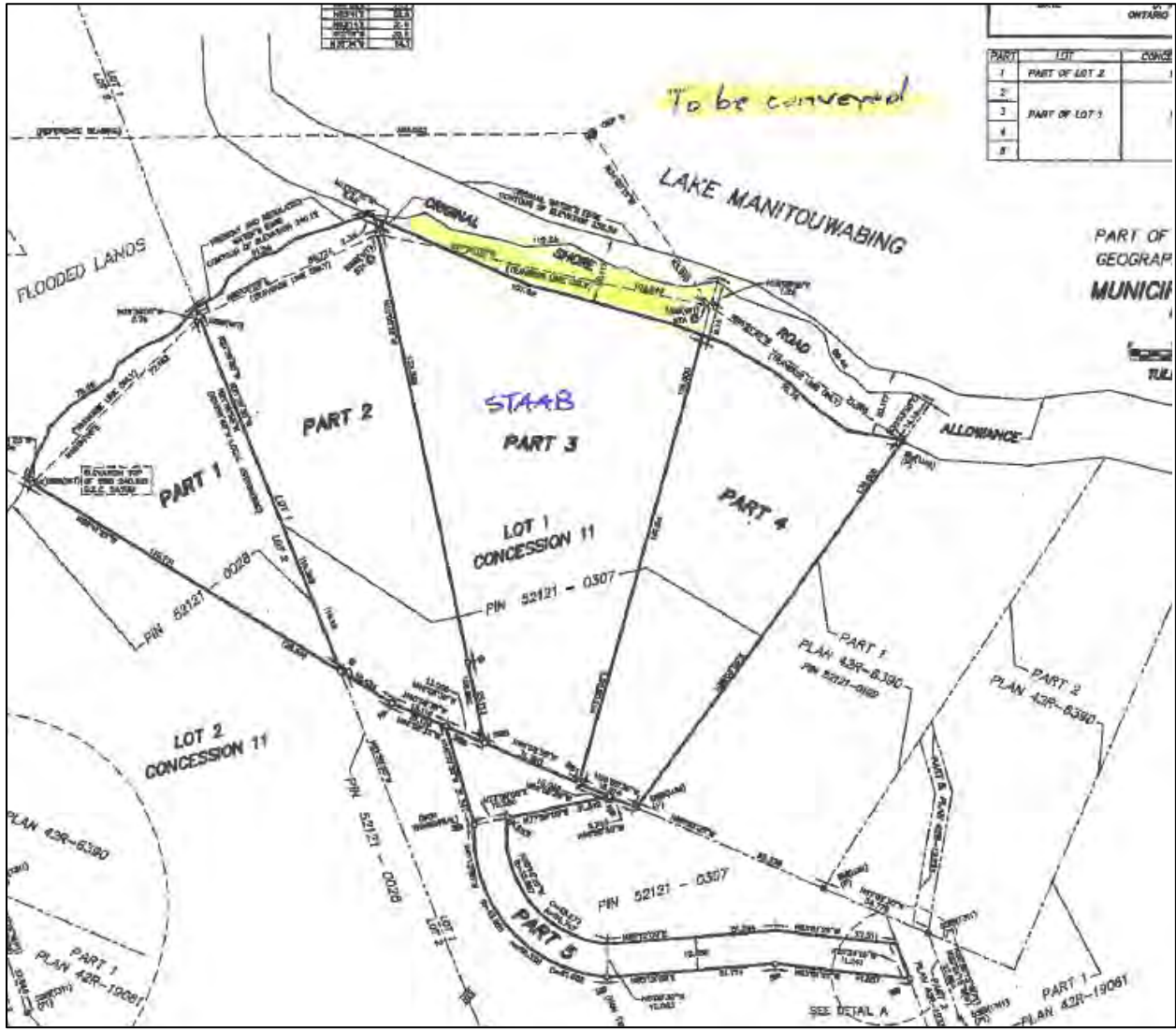


FIGURE 2: AREA SUBJECT TO APPLICATION



Recommendation:

Staff recommend that Council approve the request in principle, and direct staff to proceed with the application to stop up, close, and transfer of the subject SRA to the adjacent applicants Lands. Notice of the application and public meeting will be held in accordance with the municipal policy.

Office of the Mayor
Rodger Bonneau

October 7, 2020

Sent via E-mail

Re: Cannabis Production

Dear Ministers, Members of Parliament, and Members of Provincial Parliament,

Please be advised that the Council for the Corporation of the Township of Asphodel-Norwood passed the following resolution at its regular meeting of September 22, 2020:

Motion No. 239/20 | Moved by: Councillor Walsh | Seconded by: Deputy Mayor Burt

WHEREAS the Ontario Federation of Agriculture has adopted the position that licenced cannabis production for medical and/or recreational-use purposes should be considered a farming activity;

AND WHEREAS the Government of Canada introduced Bill C-45 (the Cannabis Act) to create the foundation for a comprehensive national framework to provide restricted access to regulated cannabis, and to control its production, distribution, sale, importation, exportation, and possession;

AND WHEREAS Section 7 of the Cannabis Act requires that any person who intends to submit an application for a licence for cultivation, a licence for processing, or a licence for sale that authorizes the possession of cannabis must provide written notice to: a) The local government, b) The local fire authority, and c) The local police force or the Royal Canadian Mounted Police detachment responsible for providing policing services to the area in which the site is referred to in the application;

AND WHEREAS Section 35(1) of the Act requires a holder of a licence for cultivation, a licence for processing, or a licence for sale that authorizes the possession of cannabis to provide a written notice to the local authorities within 30 days of issuance, amendment, suspension, reinstatement or revocation of a licence and provide a copy of said notice to the Minister; and

FURTHER BE IT RESOLVED THAT the Township of Asphodel-Norwood requests a governing body in cannabis production that:

1. Takes a unified approach to land use planning restrictions;
2. Enforces the regulations under the Cannabis Act on behalf of the licencing agency and ensures local authorities are in fact provided with notification of any licence issuance, amendment, suspension, reinstatement, or revocation within their region;
3. Communicates more readily with local governments; and
4. Provides local governments with more support.

AND FURTHER BE IT RESOLVED THAT the Township of Asphodel-Norwood will forward this motion to the following partners: All municipalities in Ontario, the MP and MPP of Northumberland-Peterborough South, the MP and MPP of Peterborough-Kawartha, the Minister of Agriculture, Food and Rural Affairs, and the Minister of Agriculture and Agri-Food with the request that they enact legislation to support local governments with land use management and enforcement issues.

Thank you for your time and consideration.

Sincerely,



Rodger Bonneau, Mayor
Township of Asphodel-Norwood

- c. E. Hardeman, Minister of Agriculture, Food and Rural Affairs
M. Bibeau, Minister of Agriculture and Agri-Food
D. Piccini, MPP Northumberland-Petrborough South
P. Lawrence, MP Northumberland-Petrborough South
D. Smith, MPP Peterborough –Kawartha
M. Monsef, MP Peterborough-Kawartha
All municipalities in Ontario



The Corporation of
THE TOWNSHIP of CARLING

2 West Carling Bay Road, Nobel, ON P0G 1G0
Phone: 705-342-5856 • Fax: 705-342-9527

October 16, 2020

RE: 2021 Municipal Budget

At the regular meeting of Council for the Township of Carling held October 13, 2020 Council passed the following resolution:

20-080

**Moved by Councillor Crookshank
Seconded by Councillor Gilbert**

WHEREAS current economic uncertainties continue;

AND WHEREAS all areas of local Government must seek out any and all efficiencies to lessen the impact particularly during these uncertain times;

AND WHEREAS the Township of Carling continuously seeks to provide the most cost efficient service;

AND WHEREAS 43% of the Township's property tax bill is to fund external boards and organizations;

NOW THERE BE IT RESOLVED that the Township of Carling directs staff to present a draft 2021 budget with consideration to adjusting levels of services to achieve the lowest possible tax rate and details any impact to services both in the short term and the long term;

AND FURTHERMORE the Township of Carling respectfully requests all boards and organizations levying the Township to also strive to reach the lowest possible levy while being mindful of impact to services both in the short term and the long term.

AND FURTHER that a copy of this resolution be sent to the District of Parry Sound Municipalities, the Parry Sound Muskoka Minister of Parliament and the Minister of Provincial Parliament and the organizations levying the Township and the Boards of Education.

Carried

If you require further information, please do not hesitate to contact the undersigned at 705-342-5856 ext. 9189 or mtaylor@carling.ca .

Sincerely,

A handwritten signature in black ink, appearing to read "Mackenzie Taylor". The signature is fluid and cursive, with the first name "Mackenzie" written in a larger, more prominent script than the last name "Taylor".

Mackenzie Taylor
Deputy Clerk

CC:

Town of Parry Sound
Municipality of McDougall
Municipality of Whitestone
Seguin Township
Township of McKellar
Township of the Archipelago
Belvedere Heights Home for the Aged Board
Parry Sound District Social Service Administration Board
North Bay Parry Sound District Health Unit
Parry Sound Public Library
911 Committee
Conseil Scolaire Catholique MonAvenir
Near North District School Board
Simcoe Muskoka Catholic District School Board
Norm Miller MPP Parry Sound - Muskoka
Scott Aitchison MP Parry Sound –Muskoka

October 9, 2020

Via Email

Honourable Doug Ford
Premier of Ontario
Legislative Building
Queen's Park
Toronto, ON 1A1

Dear Honourable Premier Doug Ford:

RE: Reform to the Municipal Insurance Policy

On behalf of the Council of the Corporation of the Township of Lake of Bays, please be advised that Council would like to express their concern and request a reform to the Municipal Insurance Policy.

As outlined in the Association of Municipalities of Ontario (AMO) report entitled, "[Towards a Reasonable Balance: Addressing Growing Municipal Liability and Insurance Costs](#)", dated October 1, 2019, joint and several liability creates a higher insurance cost for municipalities. Local municipalities within Muskoka have experienced a 20% increase in municipal liability for 2019 and are expecting at least 20% increase for 2020.

Throughout the Township of Lake of Bays, the area of concern is the Errors and Omissions for building code claims. There is a much higher value of newly built cottages/seasonal residences within Lake of Bays and it is populated by a commanding number of ratepayers who possess the financial means to sue and will endure the protracted legal process. The Township has a lower than average number of building claims, however a higher than average payout.

Please consider an amendment to Bill 124 to make it a requirement that the building contractor name be disclosed and that the contractor must provide proof of insurance, thus providing greater accountability and responsibility and ensuring that municipalities will not bear the burden alone.

...2

Page 2

Kindly review and consider the recommendations as outlined in the above-noted AMO report. Should you have any questions or concerns, please do not hesitate to contact the Municipal Office at 705-635-2272.

Sincerely,



Carrie Sykes, *Dipl. M.A., CMO, AOMC,*
Director of Corporate Services/Clerk.

CS/cw

Copy to: MP, Scott Aitchison
MPP, Norm Miller
Association of Municipalities of Ontario
Municipalities in Ontario



October 9, 2020

The Right Honourable Justin Trudeau
Prime Minister of Canada
Email: justin.trudeau@parl.gc.ca

The Honourable Doug Ford
Premier of Ontario
Email: premier@ontario.ca

Re: Funding for community groups and service clubs affected by pandemic

Please be advised that at the Regular Meeting of Council on September 28, 2020, the Council of Loyalist Township passed the following resolution:

Resolution No. 2020.35.16
Moved by: Deputy Mayor Hegadorn
Seconded by: Councillor Porter

“Whereas, the world health organization characterized covid-19 as a pandemic on March 11, 2020

And whereas, travel restrictions were put in place March 21st, 2020 with emergency orders being established under the quarantine act

And whereas, the province of Ontario entered a state of emergency on March 17, 2020

And whereas Loyalist Township declared a state of emergency on March 26, 2020

And whereas the Kingston, Frontenac, Lennox and Addington Public Health Unit have enacted orders under Section 22 of the Ontario Health Protection and Promotion Act, 1990

And whereas the above noted state of emergencies and orders restricted the ability for charities, community groups and service clubs to raise or acquire funds through conventional methods

And whereas these charities, community groups and service clubs provide vital resources and support critical to community members

And whereas these charities, community groups and service clubs' partner with municipal governments reducing the financial pressures on the government while enhancing the lives of residents

Therefore be it resolved that Loyalist Township council requests confirmation from the governments of Ontario and Canada that funding will be available for these local smaller charities, community groups and service clubs.

AND FURTHER THAT a copy of this resolution be circulated to the Right Honourable Prime Minister of Canada; the Honourable Premier of Ontario; MP Derek Sloan, Hastings - Lennox and Addington ; the Honourable Daryl Kramp, MPP Hasting-Lennox and Addington; the Association of Municipalities Ontario; Rural Ontario Municipalities Association and all Municipalities within the Province of Ontario".

Regards,



Brandi Teeple
Deputy Clerk
Loyalist Township

cc. MP Derek Sloan- Hastings-Lennox and Addington
MPP Daryl Kramp- Hastings- Lennox and Addington
Association of Municipalities Ontario
Rural Ontario Municipalities Association
All Ontario Municipalities

AGENDA

Community Policing Advisory Committee
West Parry Sound Ontario Provincial Police
October 15, 2020 7:00 p.m.
West Parry Sound OPP Detachment Boardroom
1 North Road, Parry Sound

1. Attendance

Present	Absent	CPAC Member
		Grant Walker – Archipelago Township
		Debbie Crocker - Carling Township
		Mike Kekkonen – McKellar Township
		Bonnie Keith – Town of Parry Sound
		Joe McEwen – Municipality of Whitestone
		Lionel Fox – Henvey Inlet First Nation
		Joe Ryman – McDougall Township
		Ann MacDiarmid – Seguin Township
		Rod Osborne – Seguin Township
		Al O'Brien – Byng Inlet/Britt
		S/Sgt. Carolle Dionne - OPP
		Sgt. Jeremy McDonald– OPP
		Michelle Healey– OPP

2. Welcome and Introductions – S/Sgt. Dionne

3. Approval of February 6, 2020 Minutes

4. Reports:

- a. 2020 Q3 Detachment RMS, ICON and CRS Report: CPAC member comments/questions
- b. 2020 Q3 Member comments/questions individual CFS Billing Summary Report
- c. 2020 Q3 Focused patrol updates

5. New Business:

- Closure of Still River OPP Detachment
-
-

6. Correspondence

7. Other

8. Next Meeting

- January 21, 2021
- April 15, 2021
- July 15, 2021
- October 21, 2021

To: Members of the Community Policing Advisory Committee
Meeting Date: 06 February 2020 (Normally Jan. 16, 2020)
Meeting Time: 7:00 p.m.
Location: West Parry Sound OPP Detachment – 7 Bay Street, Parry Sound

MINUTES

PRESENT WERE: Mike Kekkonen Township of McKellar
 Rod Osborne Township of Seguin
 Joe McEwen Municipality of Whitestone
 Joe Ryman Municipality of McDougall
 Sgt. J. McDonald Ontario Provincial Police
 Pam Stoneman Ontario Provincial Police
 Bonnie Keith Town of Parry Sound

ABSENT WERE: Grant Walker Township of the Archipelago
 Debbie Crocker Township of Carling

ABSENT GUEST: Al O'Brien Britt/Byng Inlet
 Lionel Fox Henvey Inlet First Nation

The meeting was called to order at 7:00 p.m.

WELCOME

A/S/Sgt McDonald welcomed everyone, apologized for the need to reschedule, as we weren't aware until the week of, that there were issues with the boardroom, acknowledged his appreciation for everyone's flexibility.

MINUTES

The meeting package, including draft Minutes and reports, was forwarded to CPAC members by e-mail prior to the meeting.

The Minutes of the meeting held on 18 Oct 2019 were presented.

Moved by: Joe Ryman
Seconded by: Bonnie Keith

Resolved that: The Minutes of the Community Policing Advisory Committee meeting held on 18 October 2019 be approved as amended.

Carried;

BUSINESS ARISING FROM MINUTES

- a) None

REPORTS

- a) **Accountability Report (01 October 2019- 31 December 2019):** No discussion
- b) **Municipal Statistics (01 October 2019- 31 December 2019):** A/S/Sgt McDonald had a discussion regarding ICON stats advising that although it shows as substantially lower, the data appears to have some issues.

There was discussion around the ICON Stats and where stats were going to be generated from going forward.

- c) **PSB Report – Staffing updates**
- 02 Feb 2020 – (2) New Recruits
 - 23 March 2020= (1) New experienced officer
 - Currently we are down (1) Constable and (1) Staff Sgt.
 - 2 people's names have been forwarded for Lifesaving Awards, no word yet in this regard;
 - Several members received positive comments regarding work being done

J. McEwen questions the type of award and whether they were common awards or are they unique?

A/S/Sgt McDonald advised that these are unique in nature and very important to recognize;

- d) **CSO/Foot Patrol:**

2018-2019 hours are very similar.

A/S/Sgt McDonald advised that Cst. Scali is doing good work in the community;

B. Keith wondered about our Situation Table, is this done by teleconference?

A/S/Sgt. McDonald, advised that the group meets in person.

There was some question about developing a warming centre, for the homeless,

A/S/Sgt McDonald advised that this was currently on hold.

M. Kekkonen inquired about Fraud presentations for seniors and was advised that Cst. Scali could arrange it and to forward the request to A/S/Sgt. McDonald;

J. McEwen had questions about if there were issues at the school that required police response, do they call Cst. Scali direct? A/S/Sgt McDonald advised that, as with any urgent call for service, the school should call the 1-888-310-1122 number for non-emergencies or 911 for an emergency, Cst. Scali is there to assist with ongoing, generalized issues that he could speak to classrooms or the school about.

In addition to the CSO, each platoon has 2 assigned members to complete foot patrol within the High School.

e) **CFS Report / Billing Summary (01 October 2019- 31 December 2019):**

B. Keith commented that the citizen self-reporting appeared to be up, A/S/Sgt McDonald advised that there was a new system for online reporting and offered a handout which is now available to the public. He stressed the use of online reporting for non-urgent matters, those matters that still require a full police investigation, should still be called in.

B. Keith noted that 911 Accidental calls are still an issue and wondered if the province should be sending out letters to the people who are making these calls or tracking the offenders. A/S/Sgt McDonald advised that this is not feasible or cost effective. There are new policies coming into effect on how the OPP will be handling these. The Communicators have been trained to ask certain questions and these calls will no longer be dispatched if they are deemed to be 'truly accidental'. There will still be 'accidental' calls that are dispatched where it cannot be determined absolutely to be accidental, this continues to ensure the preservation of public safety. The real test will come in the summer months, we should see a downward curve from previous years.

B. Keith noted an increase in assaults, and questioned if this was accurate and why this would be? A/S/Sgt McDonald advised that it is accurate, but had no clear answer as to why, there was no trend to the increase.

B. Keith commented on clearance rates and noted that they were higher this year.

M. Kekkonen noted that Property Crime clearance is low, and inquired what homeowners could do, if anything, to help with this. A/S/Sgt McDonald advised that homeowners could assist by reporting the crime as soon as it is discovered, not disturbing the scene, utilizing home security, specifically cameras with recording capabilities. All of those things are assisting with the clearance of these types of crimes.

R. Osborne had some questions about "Gas Drive Offs" and why the police become involved in these calls, shouldn't this be the responsibility of the business? A/S/Sgt McDonald advised that there are many times when a gas drive off is a legitimate offence of theft and when it is a case of mistaken drive off. It can be difficult for a business to determine this, and that is part of our business. The gas station attendant has no way of determining who the vehicle owner is and the OPP cannot simply provide them with this information and therefore, it becomes a police matter. The OPP contact the offender and if it is determined to be accidental make arrangements for them to pay. If they pay, there is no further action, if they don't pay, or if the drive off was deemed to be intentional, charges are laid for Theft.

B. Keith wondered about the broader term of "Assaults" are these domestic in nature, is there a way to have this broken down? A/S/Sgt McDonald was not aware of a way to do this and suggested that she could reach out to Kelly Withrow, at Municipal Policing Bureau to see if this is something that could be further broken down.

J. McEwen noted that 911 misuse is the biggest cost.

M. Kekkonen had some concerns about the Neighbour Disputes, wondered if they are continually the same people? A/S/Sgt McDonald advised that he would not have that information based on the report nor could he advise.

M. Kekkonen wondered about "Found Property" does the OPP have a way to connect. A/S/Sgt McDonald advised that if the property contained some personal identifiers, then the OPP could use its resources to locate the individual, and is very successful in this regard. Where the property does not have any personal identifiers, the property is held for 90 days and if no one makes an inquiry about it, it can be released to the finder, if the finder has expressed an interest.

There was a question about what to do if someone encounters what they believe to be a rabid or diseased animal. A/S/Sgt McDonald advised that we would engage the MNR and the Health Unit

Joint Force OPP MNR Report:

A/S/Sgt McDonald provided a report provide by Conservation S/Sgt Rob Gibson with the MNR. This report details the joint forces efforts between the 19th and 24th of October, 2019. During these joint force events, members of the OPP teamed up with members of the MNR to do spot checks, vehicle checks, R.I.D.E. checks, at each of these check points both the MNR and the OPP were looking for various types of infractions: Over 80/Impaired, Drugs, Firearms, Hunting/Fishing and various Conservation Act charges. In addition our members who are specially trained in marine and ATV's were on hand to do specialized joint patrols.

FOCUSED PATROLS

No Discussion

NEW BUSINESS

Community Safety Plan: There was some question if there had been any updates. A/S/Sgt McDonald advised that he had nothing in the way of an update.

M. Kekkonen advised that if you were in a 'non-high-crime' area, then the province was not pushing for it.

A/S/Sgt McDonald suggested that the current situation table model was helping to put West Parry Sound ahead of the game. He reminded members that the OPP is not initiating any of this, but the OPP's role is merely to assist and guide. He also advised that there was upcoming training dates for discussion and input into the *Community and Safety Planning Act*.

A/S/Sgt McDonald asked members to retable this at the next meeting and to bring any news, updates that they may have at that time.

Short Term Rental By-Laws were of concern as there had been some recent calls in the area in this regard. A/S/Sgt McDonald inquired of each municipality whether they had Municipal By-Laws in effect.

McDougall: Short term rental By-Law

McKellar: No short term rentals under 30 Days By-Law

Carling: No short term rentals under 30 Days By-Law

Archipelago: Not currently enforcing;

Whitestone: Under review

Seguin: No rentals at all;

After some discussion and questions, A/S/Sgt McDonald advised that By-Laws are weighted 3.6, and that when the OPP receives a call for service regarding a landlord and tenant issue, our role is to provide advice (i.e. Landlord and Tenant Act if applicable), however, more commonly we are being called regarding Short Term Rentals or Air BNB situations where the Landlord and Tenant Act does not apply, and they are then cleared to "By-Law", in these cases, our officers would make a referral to the appropriate By-Law.

In a lot of cases, Landlords believe that the OPP has the power to 'remove' someone, however, most of these situations are civil in nature and there is no criminal aspect. In these cases, the situation may not be criminal in nature, but the OPP has a responsibility to attend and ensure things don't escalate and that they remain calm and they doesn't evolve into something criminal. This is where the 'call for service' comes in and the Municipality is billed for this, we are called, we are required to respond, even though it is not criminal.

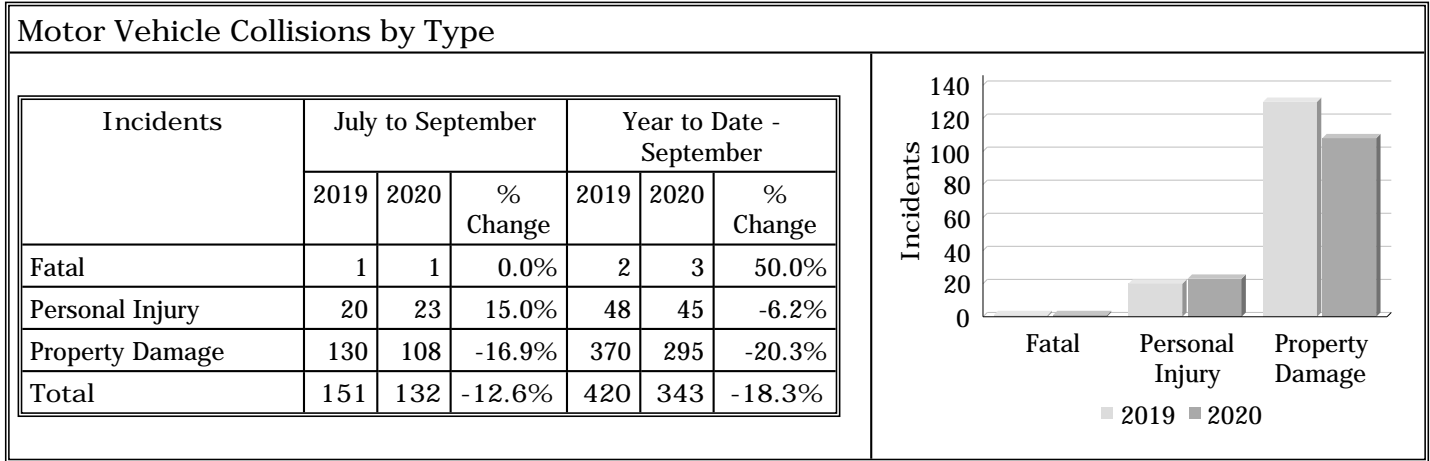
NEXT MEETING

The next meeting of the CPAC will be on Thursday, April 16, 2020, commencing at 7:00 p.m.

ADJOURNMENT

The meeting adjourned at 21:00.

Police Services Board Report for West Parry Sound
Collision Reporting System
July to September - 2020



Fatalities in Detachment Area							
Incidents		July to September			Year to Date - September		
		2019	2020	% Change	2019	2020	% Change
Motor Vehicle Collision	Fatal Incidents	1	0	-100.0%	2	1	-50.0%
	Alcohol Related	0	0	--	0	0	--
Off-Road Vehicle	Fatal Incidents	0	1	--	0	1	--
	Alcohol Related	0	1	--	0	1	--
Motorized Snow Vehicle	Fatal Incidents	0	0	--	0	1	--
	Alcohol Related	0	0	--	0	0	--
Persons Killed		July to September			Year to Date - September		
		2019	2020	% Change	2019	2020	% Change
Motor Vehicle Collision		1	0	-100.0%	2	1	-50.0%
Off-Road Vehicle		0	1	--	0	1	--
Motorized Snow Vehicle		0	0	--	0	1	--

Detachment: 4J - WEST PARRY SOUND

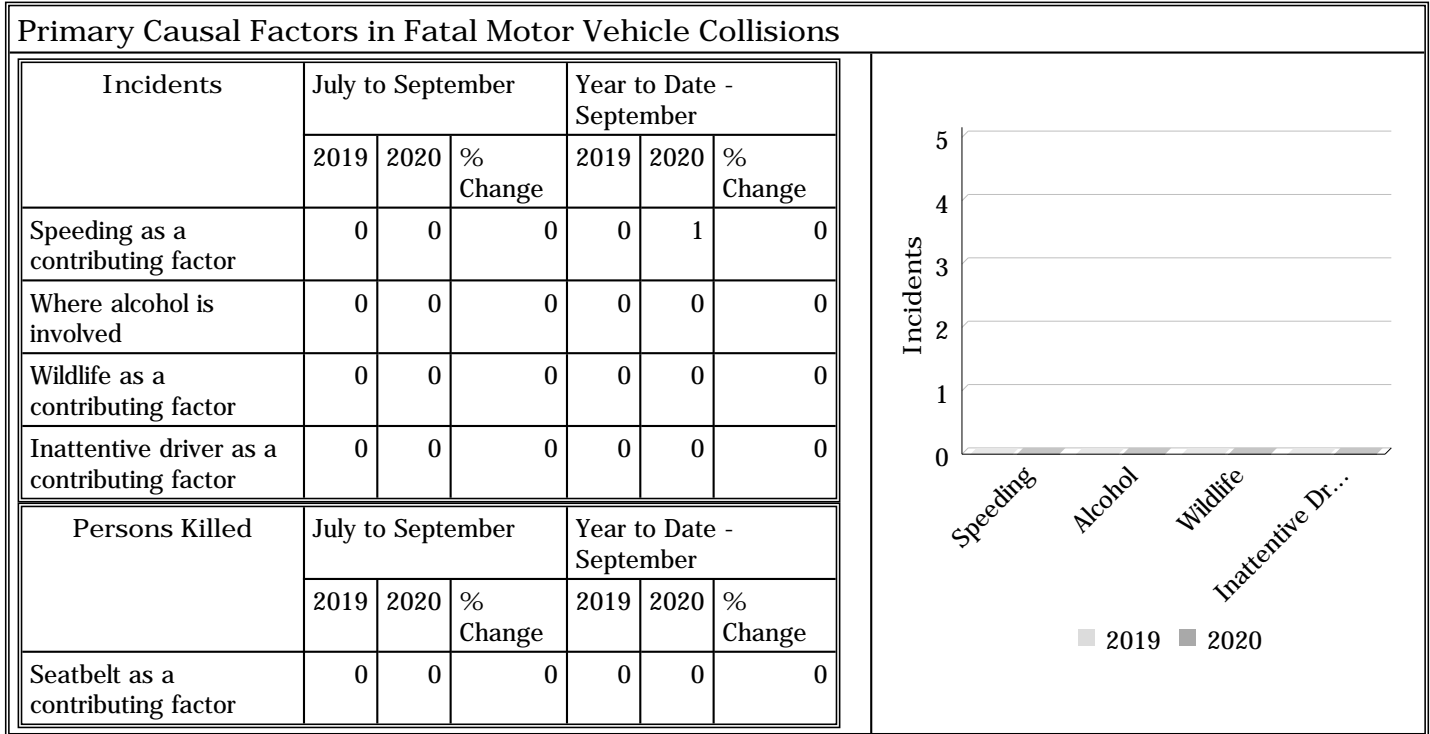
Location code(s): 4J00-WEST PARRY SOUND, 4J01-PARRY SOUND (Parry Sound (MI)), 4J10-WEST PARRY SOUND (Still River), 4J70-SHAWANAGA First Nation, 4J71-WASAUKSING First Nation, 4J72-ANISHINABEK PS, 4J73-MAGNETAWAN First Nation, 4J74-HENVEY INLET/PICKEREL FN

Data source date:
2020/10/08

Report Generated by:
McDonald, Jeremy

Report Generated on:
9-Oct-20 11:07:56 AM
PP-CSC-Operational Planning-4300

Police Services Board Report for West Parry Sound
Collision Reporting System
July to September - 2020



Data Utilized
 - SQL online application reporting system – OPP CRS 2.3.09
 - Collision Reporting System Business Intelligence Cube

Detachment: 4J - WEST PARRY SOUND

Location code(s): 4J00-WEST PARRY SOUND, 4J01-PARRY SOUND (Parry Sound (MI)), 4J10-WEST PARRY SOUND (Still River), 4J70-SHAWANAGA First Nation, 4J71-WASAUKSING First Nation, 4J72-ANISHINABEK PS, 4J73-MAGNETAWAN First Nation, 4J74-HENVEY INLET/PICKEREL FN

Data source date:
2020/10/08

Report Generated by:
McDonald, Jeremy

Report Generated on:
9-Oct-20 11:07:56 AM
PP-CSC-Operational Planning-4300

Calls for Service/Foot Patrol/CSO/Citizen Self Reporting/911 calls

2020 Q3 total calls for service 2761 vs 3733 in 2019 Q3.

Q3- Total Foot Patrol Hours for the Detachment: 120 hrs.

Q3- Town of Parry Sound Foot patrol: 93 hrs vs 101.5 hrs in Q3 2019.

PC Joe Scali CSO

Community involvement:

- Attending meetings at the Situation Table where at risk/in crisis members in our community are identified and specific partners are engaged to assist them. These meetings are via teleconference due to COVID-19.
- Attending meetings with the CEMEC now scheduled every two weeks
- Senior group Rotary club virtual meetings re scams involving seniors
- Warming Centre Committee active with the start-up of a men's shelter in Parry Sound.

PC Scali contacted the elementary schools in the West Parry Sound area and are in discussion on how to proceed with this year's police involvement in the schools with presentation with curriculum.

Drug Seizures/Type: Q3 2020

Our CSCU member executed two CDSA search warrants during this quarter.

1. Resulted in seizure of approx. \$5000 worth of cocaine, approx. \$1000 worth of LSD, approx \$2000 cash, loaded .22cal handgun and arrest of two young offenders.
2. Resulted in seizure of approx \$800 worth of cocaine and \$400 worth of fentanyl. 3 adults charged. Drug house was in close proximity to PSHS.

Recent influx of fentanyl in the area resulting in numerous opioid overdoses. No fatalities in Parry Sound area at this point. Trend is continuing and will only become more prominent.

Citizen Self Reporting (CSR)

8 on file for Q3- 2020 vs 4 for 2019 Q3

911 calls

86 Q3 2020 vs **801** in Q3 2019. Dispatched false/misdialed 911 calls continue to drop since the introduction to 911 call screening at the Provincial Communications Centre.

911 YTD: 2020 - **218** vs YTD: 2019 - **1332**



Instructions:

- Please start by entering **Starting Month, Ending Month** and **Year** to populate c
- Only enter value in the cell highlighted Blue, as the Grey highlighted cells get a

	Automatically generates value
	Needs input value

- The chart is dynamic, and will be automatically generated based on the value €
- Make sure to complete **Detachment, Data Source Date, Report Generated by**

dates in the table
automatically generated by a formula

entered.
/ and **Report Generated On** section at the bottom left of the template

Starting Year	2020
Starting Month	July
Ending Month	September

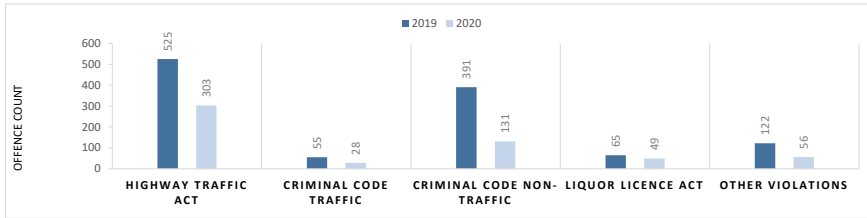
Police Services Board Report for West Parry Sound Q3

Integrated Court Offence Network

July to September - 2020

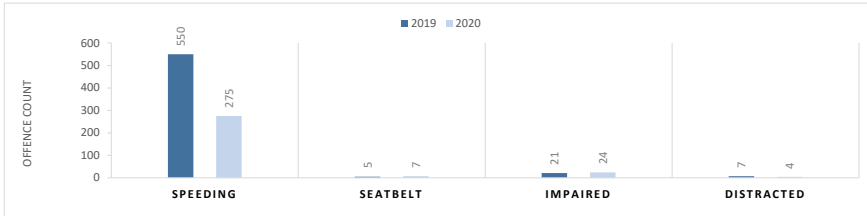
Criminal Code and Provincial Statutes Charges Laid

Offence Count	July to September - 2020			Year to Date - September		
	2019	2020	% Change	2019	2020	% Change
Highway Traffic Act	525	303	-42.3%	1738	977	-43.8%
Criminal Code Traffic	55	28	-49.1%	158	108	-31.6%
Criminal Code Non-Traffic	391	131	-66.5%	1138	907	-20.3%
Liquor Licence Act	65	49	-24.6%	137	94	-31.4%
Other Violations	122	56	-54.1%	456	242	-46.9%
All violations	1158	567	-51.0%	3627	2328	-35.8%



Traffic Related Charges

Offence Count	July to September - 2020			Year to Date - September		
	2019	2020	% Change	2019	2020	% Change
Speeding	550	275	-50.0%	1464	994	-32.1%
Seatbelt	5	7	40.0%	36	14	-61.1%
Impaired	21	24	14.3%	56	49	-12.5%
Distracted	7	4	-42.9%	43	10	-76.7%



Integrated Court Offence Network data is updated on a monthly basis: Data could be as much as a month and a half behind

Data Utilized

Ministry of Attorney General, Integrated Court Offence Network
 Integrated Court Offence Network Business Intelligence Cube

Detachment:	WPS
Data Source Date:	#####
Report Generated On:	10/9/2020
Report Generated By	McDonald

Police Services Board Report for West Parry Sound
2020/Jul to 2020/Sep

Public Complaints	
Policy	0
Service	0
Conduct	0

Date information collected from Professional Standards Bureau Commander Reports: 2020-10-09
Data Source

Ontario Provincial Police, Professional Standards Bureau Commander Reports

- Includes all public policy, service and conduct complaints submitted to the Office of the Independent Police Review Director (OIPRD)

Secondary Employment

Daily Activity Reporting Patrol Hours	
Total Hours	2020/Jul to 2020/Sep
Number of Cruiser Patrol Hours	1,624.75
Number of Motorcycle Patrol Hours	0.00
Number of Marine Patrol Hours	197.50
Number of ATV Patrol Hours	0.00
Number of Snowmobile Patrol Hours	0.00
Number of Bicycle Patrol Hours	0.00
Number of Foot Patrol Hours	115.00
Number of School Patrol Hours	1.00

Data source (Daily Activity Reporting System) date: 2020/10/02

Staffing Updates	
Transfers:	In August PC Slack from HSD - Port Credit - transferred to our detachment. In August PC Arnold and PC Scott from Central Region - Wasaga Beach and Collingwood - transferred to our detachment.
Other:	Interim Detachment Commander Staff Sergeant Carolle Dionne commenced a three month secondment in August.

Detachment: 4J - WEST PARRY SOUND

Location code(s): 4J00 - WEST PARRY SOUND, 4J10 - WEST PARRY SOUND (Still River)

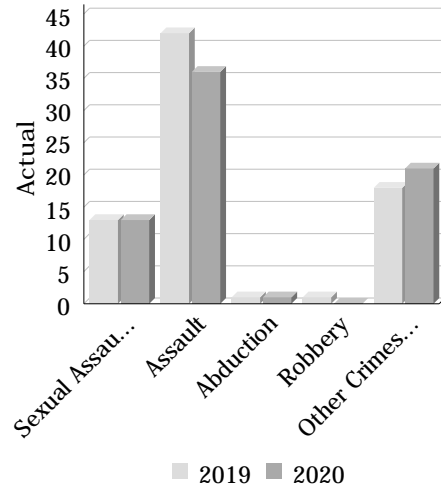
Area code(s): ODC - Blank Association, 9999 - Invalid Association, 4564 - Anishinabek PS, 4069 - Carling, 4829 - Grundy Lake Provincial Park, 4871 - Hwy 124, 4872 - Hwy 141, 4980 - Hwy 400, 4879 - Hwy 518, 4881 - Hwy 520, 4882 - Hwy 522, 4884 - Hwy 526, 4887 - Hwy 529, 4888 - Hwy 529A, 4914 - Hwy 559, 4938 - Hwy 612, 4970 - Hwy 632, 4977 - Hwy 644, 4950 - Hwy 645, 4870 - Hwy 69, 4808 - Killbear Provincial Park, 2 - Marine, 4850 - Massasauga Provincial Park, 4079 - McDougall, 4080 - McKellar, 4073 - Municipality of Whitestone, 4201 - Northeast Reg Unincorporated Area, 4813 - Oastler Lake Provincial Park, 4084 - Parry Sound, 4071 - Seguin, 4816 - Sturgeon Bay Provincial Park, 4093 - The Archipelago, ODC - Blank Association, 9999 - Invalid Association, 4564 - Anishinabek PS, 4164 - Britt-Byng (Unorg), 4829 - Grundy Lake Provincial Park, 4871 - Hwy 124, 4872 - Hwy 141, 4879 - Hwy 518, 4881 - Hwy 520, 4882 - Hwy 522, 4884 - Hwy 526, 4887 - Hwy 529, 4888 - Hwy 529A, 4914 - Hwy 559, 4970 - Hwy 632, 4977 - Hwy 644, 4950 - Hwy 645, 4870 - Hwy 69, 4808 - Killbear Provincial Park, 2 - Marine, 4850 - Massasauga Provincial Park, 4201 - Northeast Reg Unincorporated Area, 4813 - Oastler Lake Provincial Park, 4816 - Sturgeon Bay Provincial Park, 4093 - The Archipelago

Report Generated by:
McDonald, Jeremy

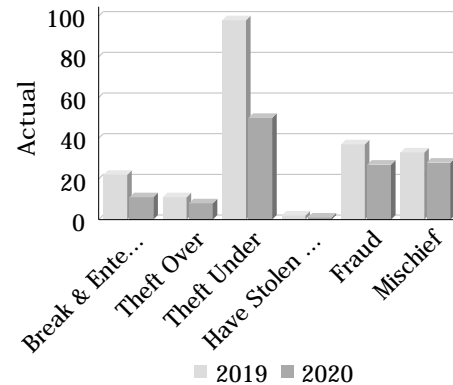
Report Generated on:
9-Oct-20 11:14:50 AM
PP-CSC-Operational Planning-4300

Police Services Board Report for West Parry Sound
Records Management System
July to September - 2020

Violent Crime						
Actual	July to September			Year to Date - September		
	2019	2020	% Change	2019	2020	% Change
Murder	0	0	--	0	0	--
Other Offences Causing Death	0	0	--	0	0	--
Attempted Murder	0	0	--	0	0	--
Sexual Assault	13	13	0.0%	25	26	4.0%
Assault	42	36	-14.3%	100	96	-4.0%
Abduction	1	1	0.0%	2	3	50.0%
Robbery	1	0	-100.0%	3	2	-33.3%
Other Crimes Against a Person	18	21	16.7%	47	56	19.1%
Total	75	71	-5.3%	177	183	3.4%



Property Crime						
Actual	July to September			Year to Date - September		
	2019	2020	% Change	2019	2020	% Change
Arson	0	0	--	0	0	--
Break & Enter	22	11	-50.0%	48	52	8.3%
Theft Over	11	8	-27.3%	29	23	-20.7%
Theft Under	98	50	-49.0%	196	159	-18.9%
Have Stolen Goods	2	1	-50.0%	8	5	-37.5%
Fraud	37	27	-27.0%	93	83	-10.8%
Mischief	33	28	-15.2%	71	56	-21.1%
Total	203	125	-38.4%	445	378	-15.1%



Drug Crime						
------------	--	--	--	--	--	--

Detachment: 4J - WEST PARRY SOUND

Location code(s): 4J00 - WEST PARRY SOUND, 4J10 - WEST PARRY SOUND (Still River), 4J70 - SHAWANAGA FN, 4J71 - [PARRY ISLAND] WASAUKSING FN, 4J72 - ANISHINABEK PS (Inactive), 4J73 - MAGNETAWAN FN, 4J74 - HENVEY INLET FN
 Area code(s): (blank), 0, 2 - Marine, 1813, 1817, 4069 - Carling, 4071 - Seguin, 4073 - Municipality of Whitestone, 4079 - McDougall, 4080 - McKellar, 4084 - Parry Sound, 4093 - The Archipelago, 4201 - Northeast Reg Unincorporated Area, 4517 - Magnetawan FN (Old Association), 4564 - Anishinabek PS, 4808 - Killbear Provincial Park, 4813 - Oastler Lake Provincial Park, 4850 - Massasauga Provincial Park, 4870 - Hwy 69, 4871 - Hwy 124, 4872 - Hwy 141, 4879 - Hwy 518, 4881 - Hwy 520, 4882 - Hwy 522, 4884 - Hwy 526, 4887 - Hwy 529, 4914 - Hwy 559, 4938 - Hwy 612, 4970 - Hwy 632, 4980 - Hwy 400, 0, 2 - Marine, 4080, 4093 - The Archipelago, 4164 - Britt-Byng (Unorg), 4201 - Northeast Reg Unincorporated Area, 4564 - Anishinabek PS, 4816 - Sturgeon Bay Provincial Park, 4829 - Grundy Lake Provincial Park, 4870 - Hwy 69, 4882 - Hwy 522, 4884 - Hwy 526, 4887 - Hwy 529, 4888 - Hwy 529A, 4938 - Hwy 612, 4950 - Hwy 645, 4977 - Hwy 644, 2, 4533 - Shawanaga FN, 4540 - [Parry Island] Wasauksing FN, 4564 - Anishinabek PS (Old Association), 2, 4517 - Magnetawan FN, 2, 4565 - Henvey Inlet FN

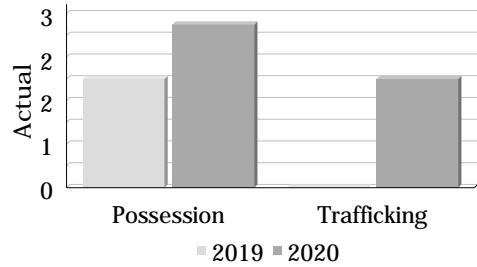
Data source date:
2020/10/03

Report Generated by:
McDonald, Jeremy

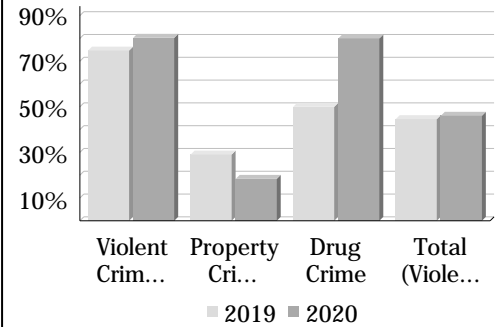
Report Generated on:
9-Oct-20 11:16:52 AM
PP-CSC-Operational Planning-4300

Police Services Board Report for West Parry Sound
Records Management System
July to September - 2020

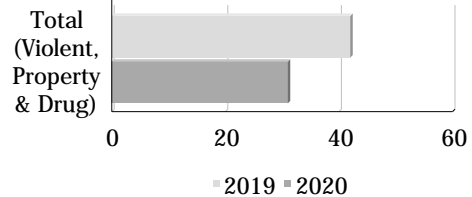
Actual	July to September			Year to Date - September		
	2019	2020	% Change	2019	2020	% Change
Possession	2	3	50.0%	10	7	-30.0%
Trafficking	0	2	--	9	9	0.0%
Importation and Production	0	0	--	0	0	--
Total	2	5	150.0%	19	16	-15.8%



Clearance Rate	July to September			Year to Date - September		
	2019	2020	Difference	2019	2020	Difference
Violent Crime	74.7%	80.3%	5.6%	77.4%	71.0%	-6.4%
Property Crime	29.1%	18.4%	-10.7%	27.2%	25.9%	-1.3%
Drug Crime	50.0%	80.0%	30.0%	94.7%	87.5%	-7.2%
Total (Violent, Property & Drug)	44.6%	46.1%	1.5%	46.6%	45.7%	-0.9%



Unfounded	July to September			Year to Date - September		
	2019	2020	% Change	2019	2020	% Change
Total (Violent, Property & Drug)	42	31	-26.2%	117	87	-25.6%



Criminal Record and Vulnerable Sector Screening Checks

Detachment: 4J - WEST PARRY SOUND

Location code(s): 4J00 - WEST PARRY SOUND, 4J10 - WEST PARRY SOUND (Still River), 4J70 - SHAWANAGA FN, 4J71 - [PARRY ISLAND] WASAUKSING FN, 4J72 - ANISHINABEK PS (Inactive), 4J73 - MAGNETAWAN FN, 4J74 - HENVEY INLET FN
Area code(s): (blank), 0, 2 - Marine, 1813, 1817, 4069 - Carling, 4071 - Seguin, 4073 - Municipality of Whitestone, 4079 - McDougall, 4080 - McKellar, 4084 - Parry Sound, 4093 - The Archipelago, 4201 - Northeast Reg Unincorporated Area, 4517 - Magnetawan FN (Old Association), 4564 - Anishinabek PS, 4808 - Killbear Provincial Park, 4813 - Oastler Lake Provincial Park, 4850 - Massasauga Provincial Park, 4870 - Hwy 69, 4871 - Hwy 124, 4872 - Hwy 141, 4879 - Hwy 518, 4881 - Hwy 520, 4882 - Hwy 522, 4884 - Hwy 526, 4887 - Hwy 529, 4914 - Hwy 559, 4938 - Hwy 612, 4970 - Hwy 632, 4980 - Hwy 400, 0, 2 - Marine, 4080, 4093 - The Archipelago, 4164 - Britt-Byng (Unorg), 4201 - Northeast Reg Unincorporated Area, 4564 - Anishinabek PS, 4816 - Sturgeon Bay Provincial Park, 4829 - Grundy Lake Provincial Park, 4870 - Hwy 69, 4882 - Hwy 522, 4884 - Hwy 526, 4887 - Hwy 529, 4888 - Hwy 529A, 4938 - Hwy 612, 4950 - Hwy 645, 4977 - Hwy 644, 2, 4533 - Shawanaga FN, 4540 - [Parry Island] Wasauksing FN, 4564 - Anishinabek PS (Old Association), 2, 4517 - Magnetawan FN, 2, 4565 - Henvey Inlet FN

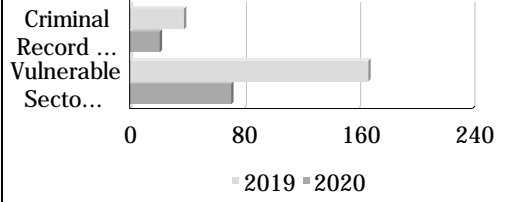
Data source date:
2020/10/03

Report Generated by:
McDonald, Jeremy

Report Generated on:
9-Oct-20 11:16:52 AM
PP-CSC-Operational Planning-4300

Police Services Board Report for West Parry Sound
Records Management System
July to September - 2020

Actual	July to September			Year to Date - September		
	2019	2020	% Change	2019	2020	% Change
Criminal Record Checks	38	21	-44.7%	131	119	-9.2%
Vulnerable Sector Screening Checks	167	71	-57.5%	573	322	-43.8%



Data contained within this report is dynamic in nature and numbers will change over time as the Ontario Provincial Police continue to investigate and solve crime.

Data Utilized

- Major Crimes
- Niche RMS All Offence Level Business Intelligence Cube

Detachment: 4J - WEST PARRY SOUND

Location code(s): 4J00 - WEST PARRY SOUND, 4J10 - WEST PARRY SOUND (Still River), 4J70 - SHAWANAGA FN, 4J71 - [PARRY ISLAND] WASAUKSING FN, 4J72 - ANISHINABEK PS (Inactive), 4J73 - MAGNETAWAN FN, 4J74 - HENVEY INLET FN
 Area code(s): (blank), 0, 2 - Marine, 1813, 1817, 4069 - Carling, 4071 - Seguin, 4073 - Municipality of Whitestone, 4079 - McDougall, 4080 - McKellar, 4084 - Parry Sound, 4093 - The Archipelago, 4201 - Northeast Reg Unincorporated Area, 4517 - Magnetawan FN (Old Association), 4564 - Anishinabek PS, 4808 - Killbear Provincial Park, 4813 - Oastler Lake Provincial Park, 4850 - Massasauga Provincial Park, 4870 - Hwy 69, 4871 - Hwy 124, 4872 - Hwy 141, 4879 - Hwy 518, 4881 - Hwy 520, 4882 - Hwy 522, 4884 - Hwy 526, 4887 - Hwy 529, 4914 - Hwy 559, 4938 - Hwy 612, 4970 - Hwy 632, 4980 - Hwy 400, 0, 2 - Marine, 4080, 4093 - The Archipelago, 4164 - Britt-Byng (Unorg), 4201 - Northeast Reg Unincorporated Area, 4564 - Anishinabek PS, 4816 - Sturgeon Bay Provincial Park, 4829 - Grundy Lake Provincial Park, 4870 - Hwy 69, 4882 - Hwy 522, 4884 - Hwy 526, 4887 - Hwy 529, 4888 - Hwy 529A, 4938 - Hwy 612, 4950 - Hwy 645, 4977 - Hwy 644, 2, 4533 - Shawanaga FN, 4540 - [Parry Island] Wasauksing FN, 4564 - Anishinabek PS (Old Association), 2, 4517 - Magnetawan FN, 2, 4565 - Henvey Inlet FN

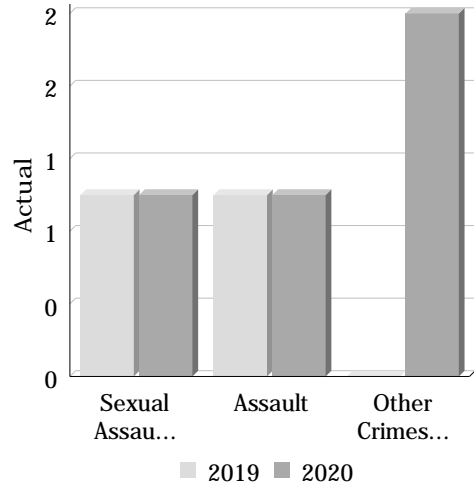
Data source date:
2020/10/03

Report Generated by:
McDonald, Jeremy

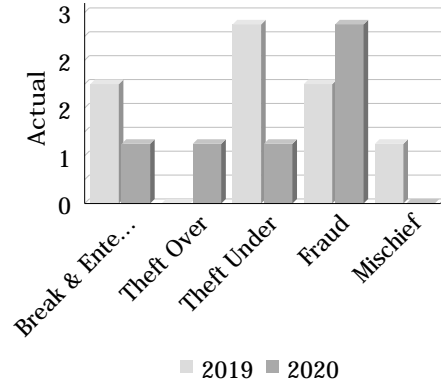
Report Generated on:
9-Oct-20 11:16:52 AM
PP-CSC-Operational Planning-4300

Police Services Board Report for McDougall
Records Management System
July to September - 2020

Violent Crime						
Actual	July to September			Year to Date - September		
	2019	2020	% Change	2019	2020	% Change
Murder	0	0	--	0	0	--
Other Offences Causing Death	0	0	--	0	0	--
Attempted Murder	0	0	--	0	0	--
Sexual Assault	1	1	0.0%	2	2	0.0%
Assault	1	1	0.0%	4	6	50.0%
Abduction	0	0	--	0	0	--
Robbery	0	0	--	0	0	--
Other Crimes Against a Person	0	2	--	8	6	-25.0%
Total	2	4	100.0%	14	14	0.0%



Property Crime						
Actual	July to September			Year to Date - September		
	2019	2020	% Change	2019	2020	% Change
Arson	0	0	--	0	0	--
Break & Enter	2	1	-50.0%	4	3	-25.0%
Theft Over	0	1	--	1	1	0.0%
Theft Under	3	1	-66.7%	9	3	-66.7%
Have Stolen Goods	0	0	--	0	0	--
Fraud	2	3	50.0%	6	4	-33.3%
Mischief	1	0	-100.0%	4	3	-25.0%
Total	8	6	-25.0%	24	14	-41.7%



Drug Crime						
Actual	July to September			Year to Date - September		
	2019	2020	% Change	2019	2020	% Change
Possession	0	0	--	1	0	-100.0%
Trafficking	0	0	--	0	0	--
Importation and Production	0	0	--	0	0	--
Total	0	0	--	1	0	-100.0%

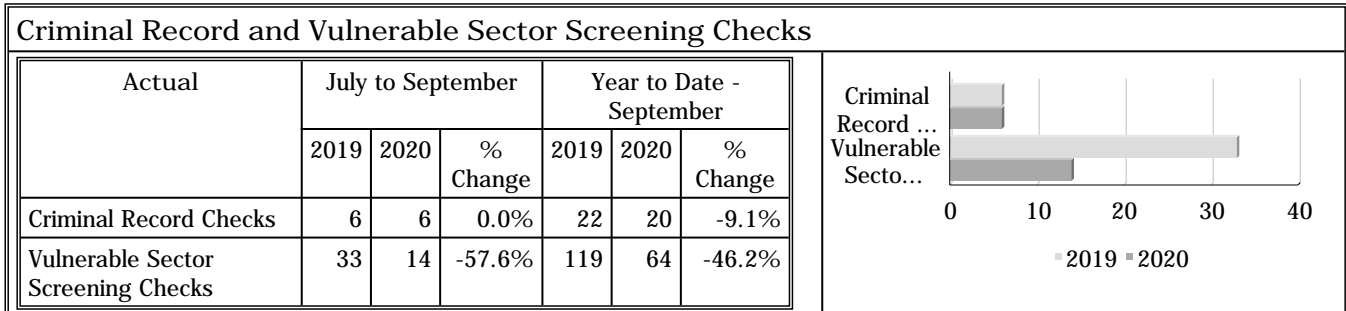
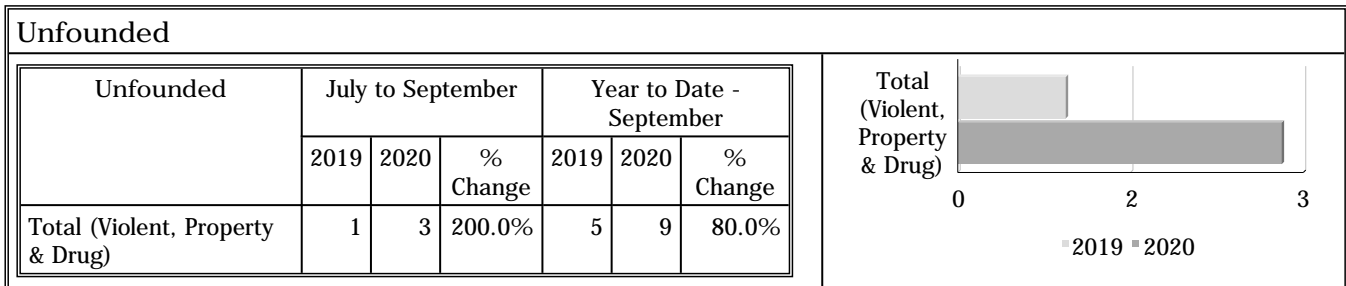
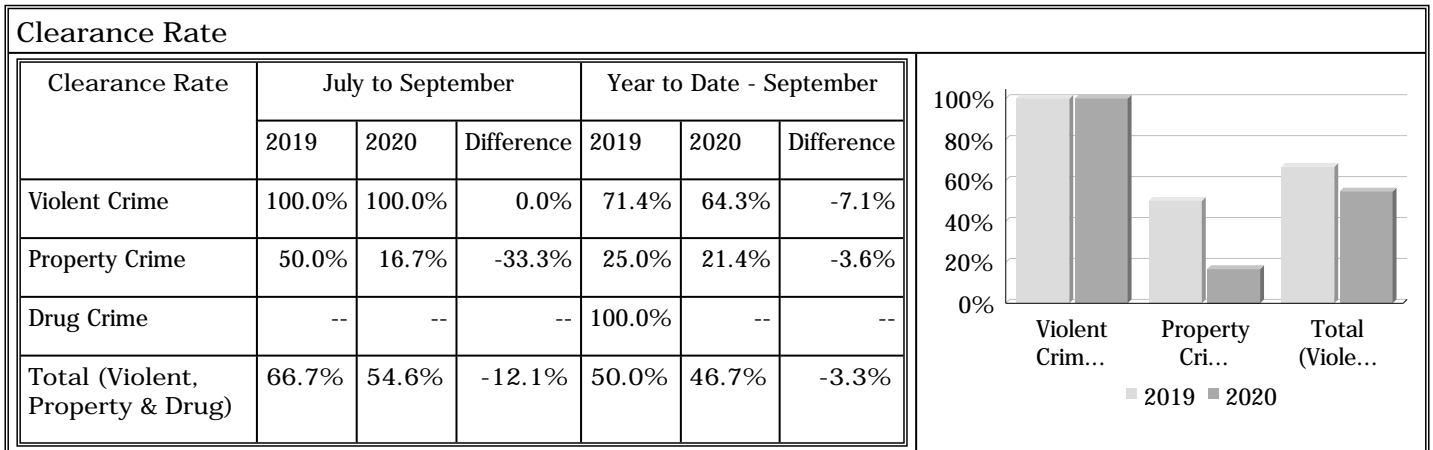


Detachment: 4J - WEST PARRY SOUND
 Location code(s): 4J00 - WEST PARRY SOUND
 Area code(s): 4079 - McDougall
 Data source date: 2020/10/03

Report Generated by:
McDonald, Jeremy

Report Generated on:
9-Oct-20 10:53:29 AM
PP-CSC-Operational Planning-4300

Police Services Board Report for McDougall
Records Management System
July to September - 2020



Data contained within this report is dynamic in nature and numbers will change over time as the Ontario Provincial Police continue to investigate and solve crime.

Data Utilized

- Major Crimes
- Niche RMS All Offence Level Business Intelligence Cube

Detachment: 4J - WEST PARRY SOUND
Location code(s): 4J00 - WEST PARRY SOUND
Area code(s): 4079 - McDougall
Data source date:
2020/10/03

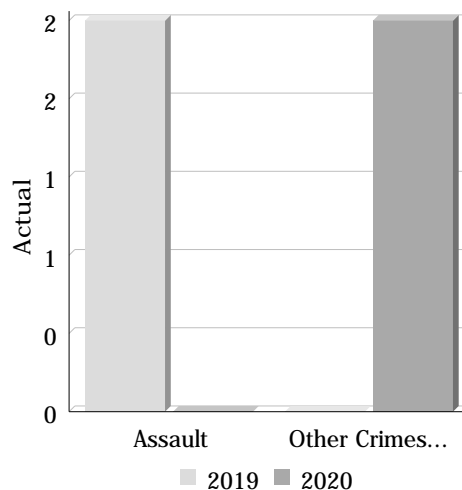
Report Generated by:
McDonald, Jeremy

Report Generated on:
9-Oct-20 10:53:29 AM
PP-CSC-Operational Planning-4300

Police Services Board Report for Archipelago
Records Management System
July to September - 2020

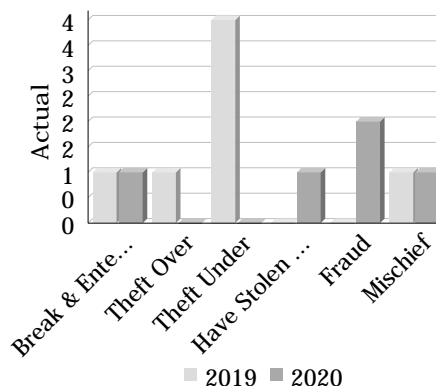
Violent Crime

Actual	July to September			Year to Date - September		
	2019	2020	% Change	2019	2020	% Change
Murder	0	0	--	0	0	--
Other Offences Causing Death	0	0	--	0	0	--
Attempted Murder	0	0	--	0	0	--
Sexual Assault	0	0	--	0	0	--
Assault	2	0	-100.0%	3	0	-100.0%
Abduction	0	0	--	0	0	--
Robbery	0	0	--	0	0	--
Other Crimes Against a Person	0	2	--	0	2	--
Total	2	2	0.0%	3	2	-33.3%



Property Crime

Actual	July to September			Year to Date - September		
	2019	2020	% Change	2019	2020	% Change
Arson	0	0	--	0	0	--
Break & Enter	1	1	0.0%	1	8	700.0%
Theft Over	1	0	-100.0%	1	0	-100.0%
Theft Under	4	0	-100.0%	6	0	-100.0%
Have Stolen Goods	0	1	--	0	1	--
Fraud	0	2	--	2	2	0.0%
Mischief	1	1	0.0%	1	1	0.0%
Total	7	5	-28.6%	11	12	9.1%



Drug Crime

Actual	July to September			Year to Date - September		
	2019	2020	% Change	2019	2020	% Change
Possession	0	0	--	0	0	--
Trafficking	0	0	--	0	0	--
Importation and Production	0	0	--	0	0	--
Total	0	0	--	0	0	--

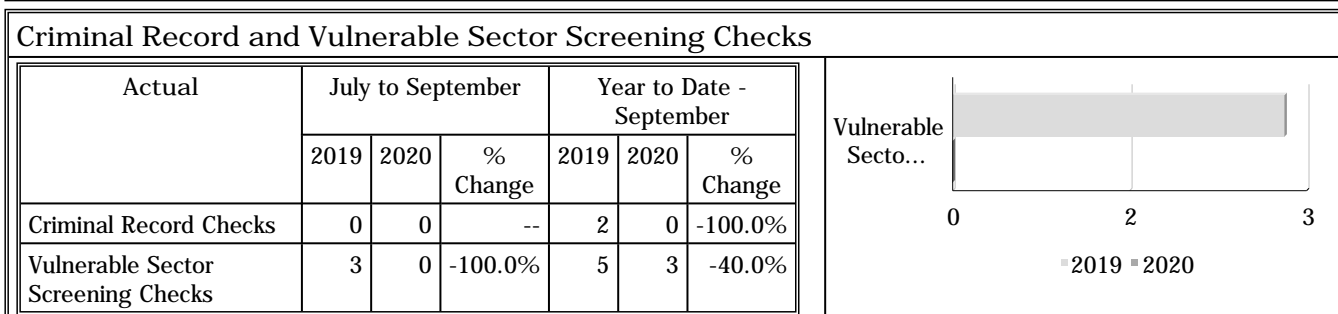
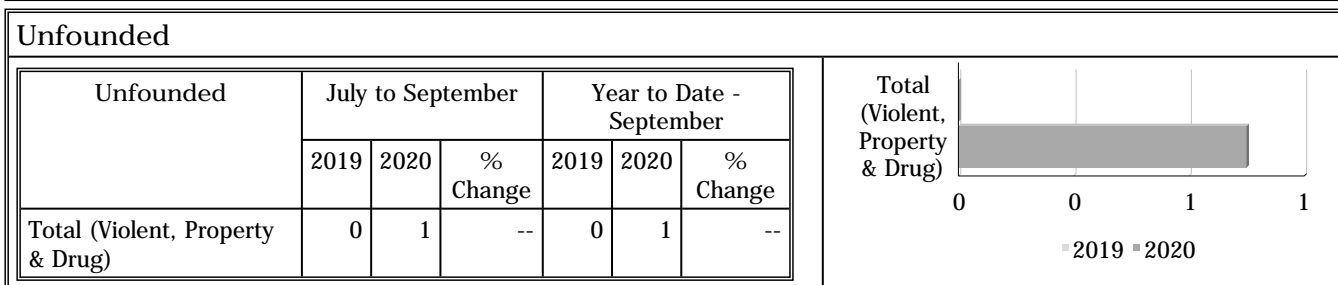
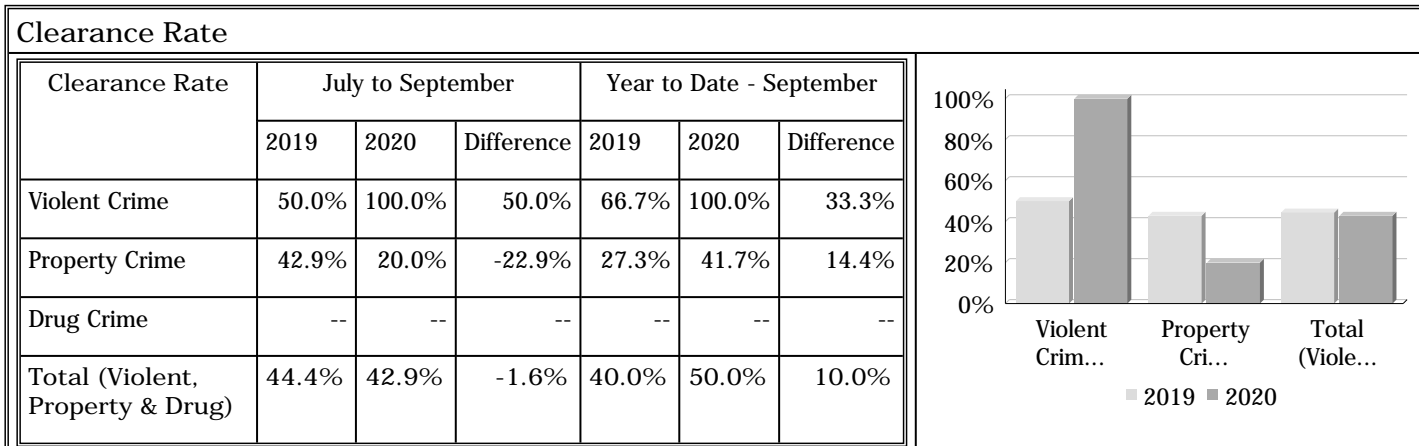


Detachment: 4J - WEST PARRY SOUND
Location code(s): 4J00 - WEST PARRY SOUND
Area code(s): 4093 - The Archipelago
Data source date: 2020/10/03

Report Generated by:
McDonald, Jeremy

Report Generated on:
9-Oct-20 10:50:23 AM
PP-CSC-Operational Planning-4300

Police Services Board Report for Archipelago
Records Management System
July to September - 2020



Data contained within this report is dynamic in nature and numbers will change over time as the Ontario Provincial Police continue to investigate and solve crime.

Data Utilized

- Major Crimes
- Niche RMS All Offence Level Business Intelligence Cube

Detachment: 4J - WEST PARRY SOUND
Location code(s): 4J00 - WEST PARRY SOUND
Area code(s): 4093 - The Archipelago

Data source date:
2020/10/03

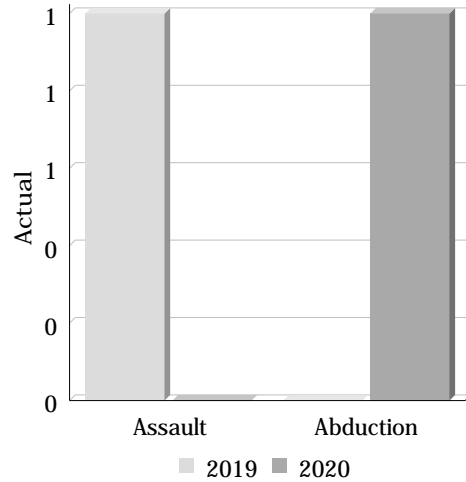
Report Generated by:
McDonald, Jeremy

Report Generated on:
9-Oct-20 10:50:23 AM
PP-CSC-Operational Planning-4300

Police Services Board Report for Carling
Records Management System
July to September - 2020

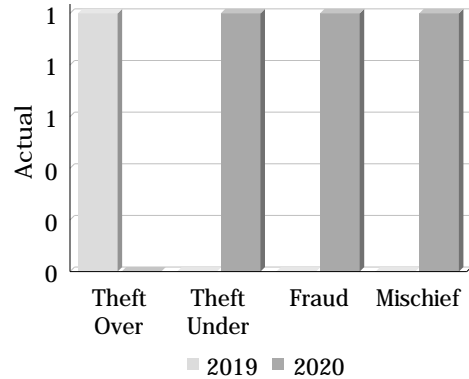
Violent Crime

Actual	July to September			Year to Date - September		
	2019	2020	% Change	2019	2020	% Change
Murder	0	0	--	0	0	--
Other Offences Causing Death	0	0	--	0	0	--
Attempted Murder	0	0	--	0	0	--
Sexual Assault	0	0	--	0	0	--
Assault	1	0	-100.0%	1	0	-100.0%
Abduction	0	1	--	0	1	--
Robbery	0	0	--	0	0	--
Other Crimes Against a Person	0	0	--	1	0	-100.0%
Total	1	1	0.0%	2	1	-50.0%



Property Crime

Actual	July to September			Year to Date - September		
	2019	2020	% Change	2019	2020	% Change
Arson	0	0	--	0	0	--
Break & Enter	0	0	--	3	1	-66.7%
Theft Over	1	0	-100.0%	2	2	0.0%
Theft Under	0	1	--	3	2	-33.3%
Have Stolen Goods	0	0	--	0	0	--
Fraud	0	1	--	3	4	33.3%
Mischief	0	1	--	0	2	--
Total	1	3	200.0%	11	11	0.0%

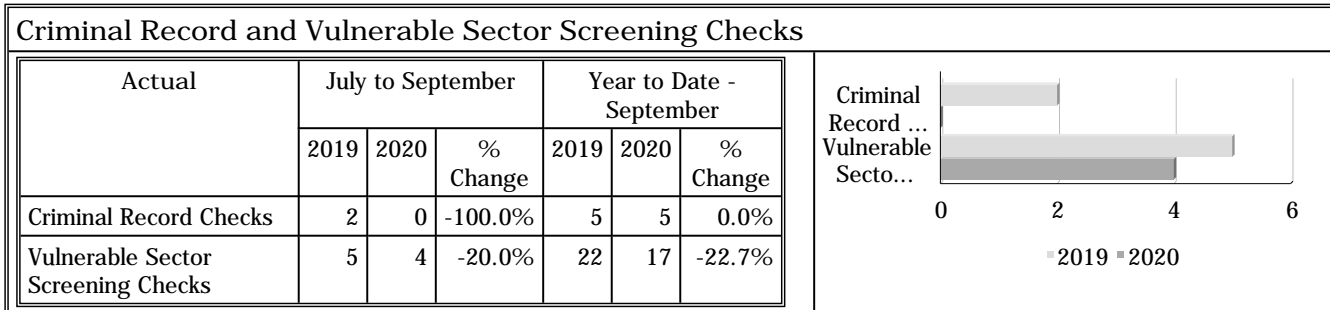
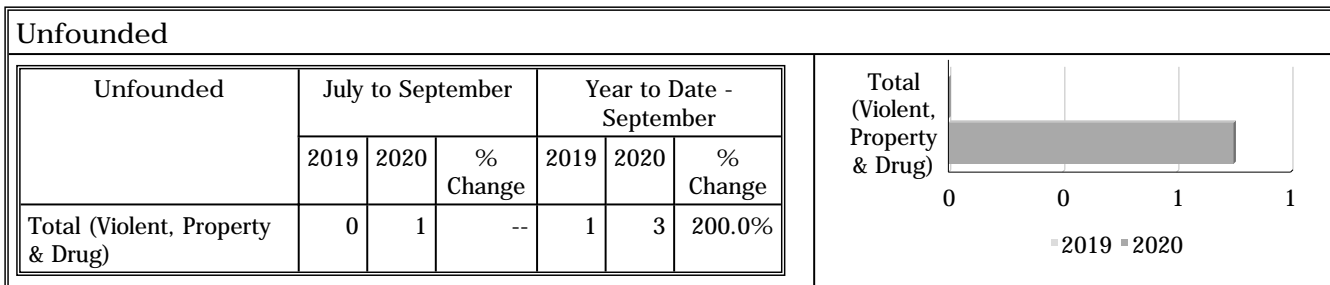
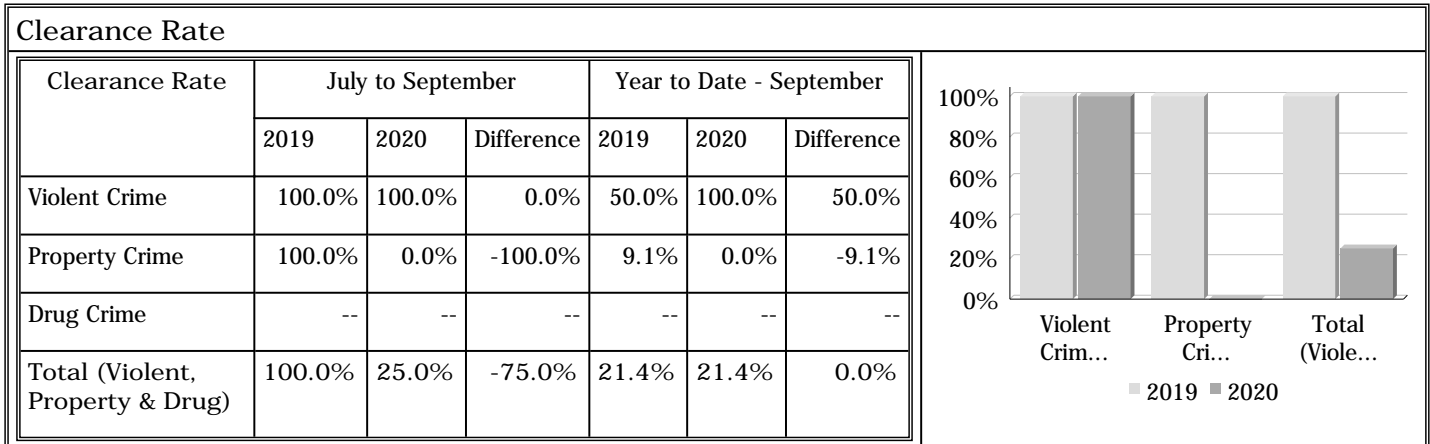


Drug Crime

Actual	July to September			Year to Date - September		
	2019	2020	% Change	2019	2020	% Change
Possession	0	0	--	0	0	--
Trafficking	0	0	--	0	0	--
Importation and Production	0	0	--	0	0	--
Total	0	0	--	0	0	--



Police Services Board Report for Carling
Records Management System
July to September - 2020

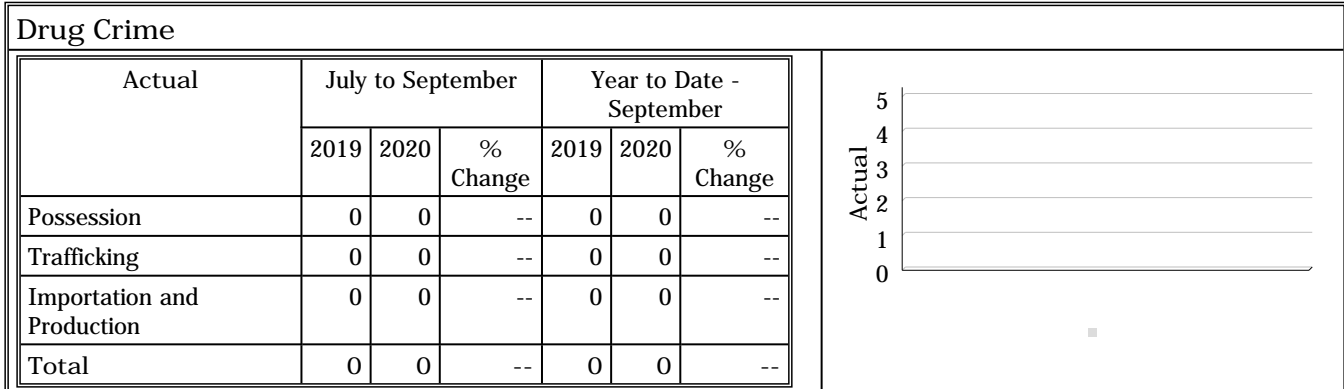
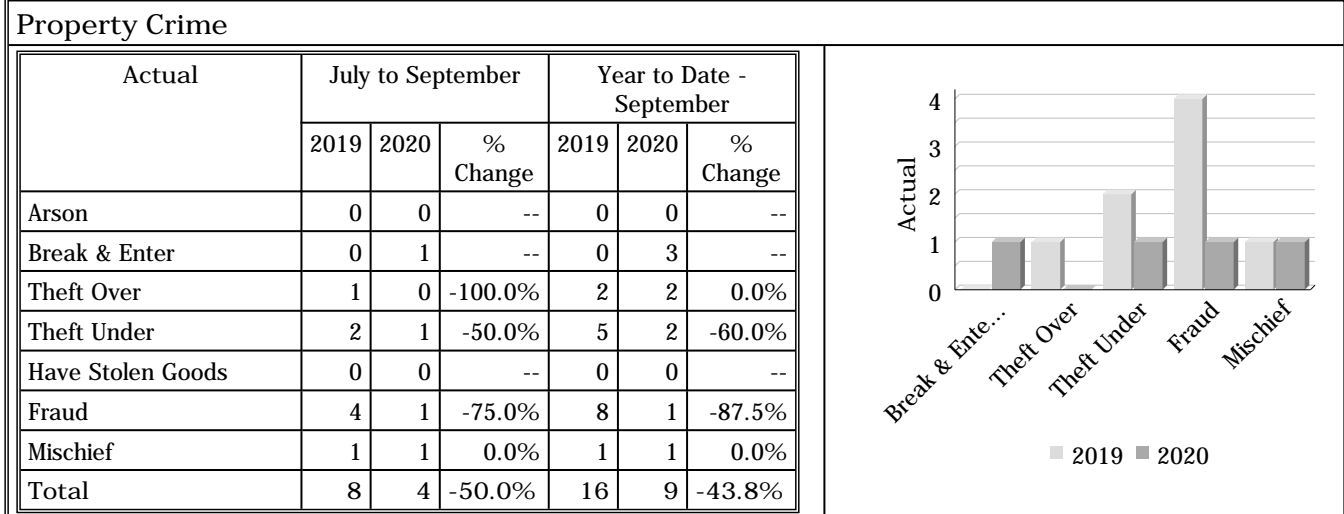
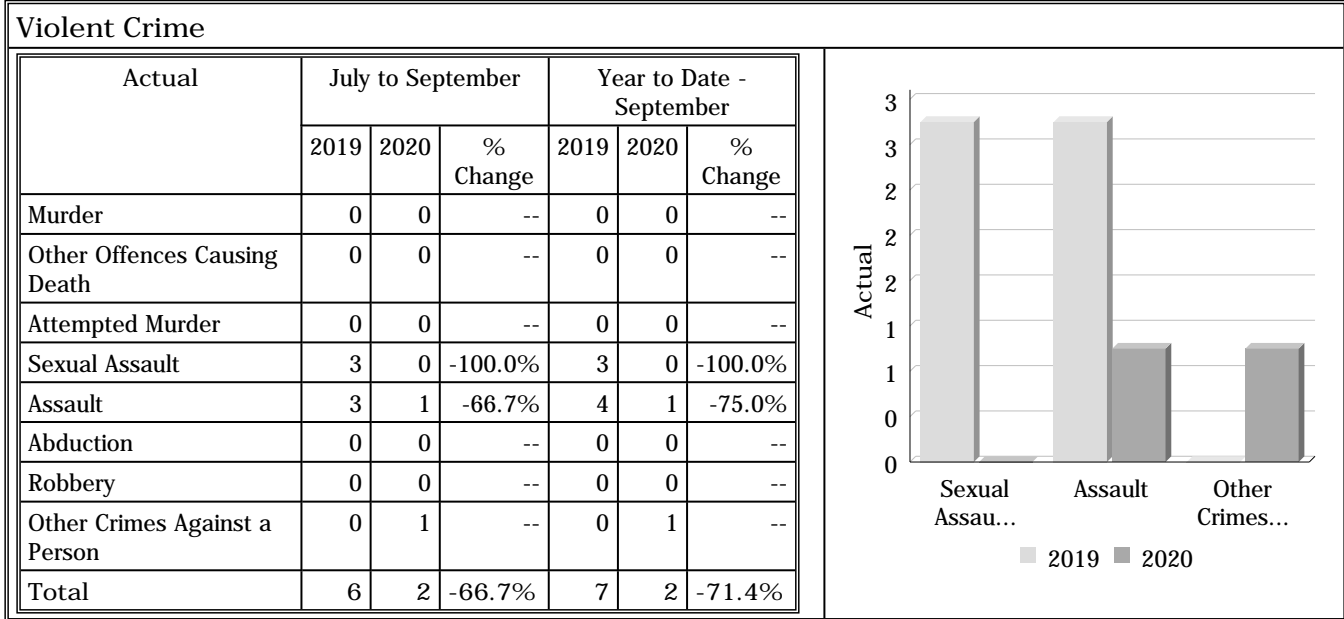


Data contained within this report is dynamic in nature and numbers will change over time as the Ontario Provincial Police continue to investigate and solve crime.

Data Utilized

- Major Crimes
- Niche RMS All Offence Level Business Intelligence Cube

Police Services Board Report for McKellar
Records Management System
July to September - 2020

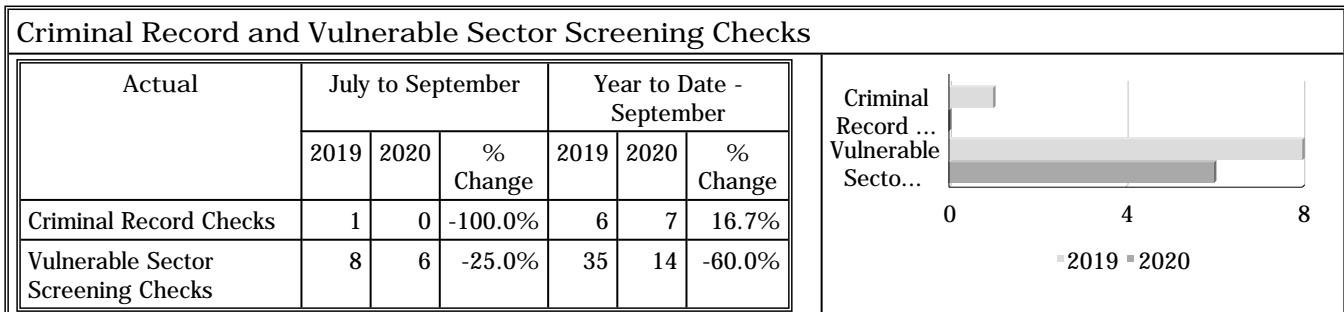
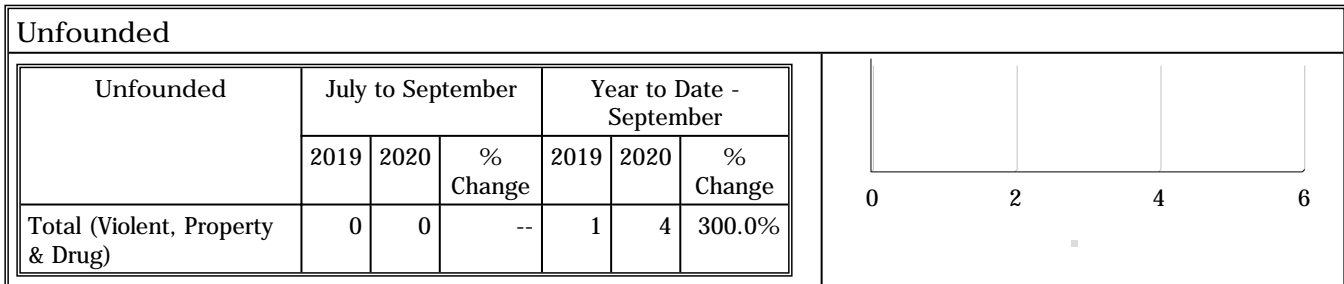
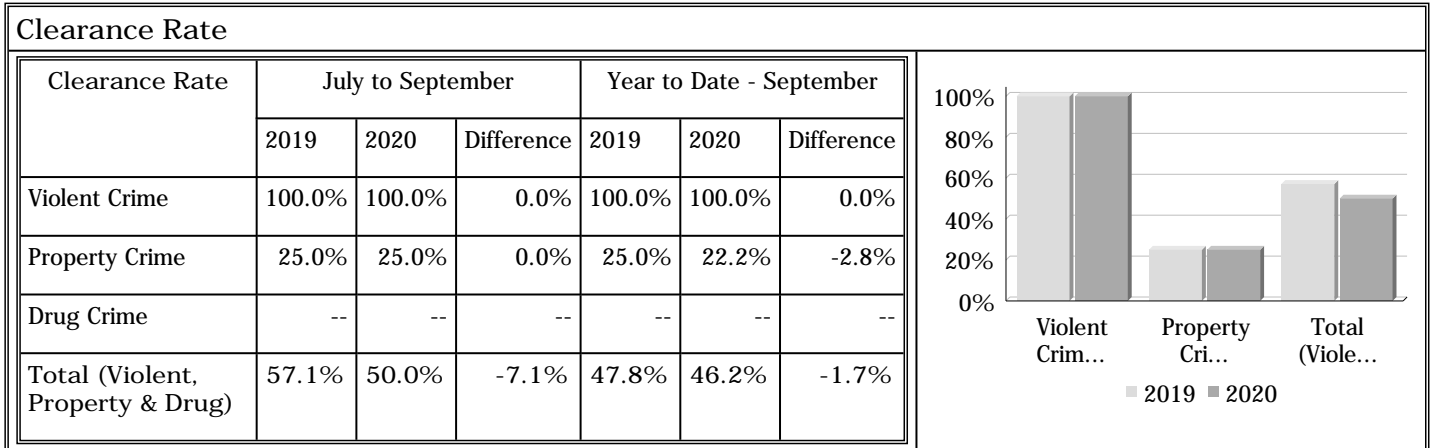


Detachment: 4J - WEST PARRY SOUND
 Location code(s): 4J00 - WEST PARRY SOUND
 Area code(s): 4080 - McKellar
 Data source date: 2020/10/03

Report Generated by:
 McDonald, Jeremy

Report Generated on:
 9-Oct-20 10:55:11 AM
 PP-CSC-Operational Planning-4300

Police Services Board Report for McKellar
Records Management System
July to September - 2020



Data contained within this report is dynamic in nature and numbers will change over time as the Ontario Provincial Police continue to investigate and solve crime.

Data Utilized

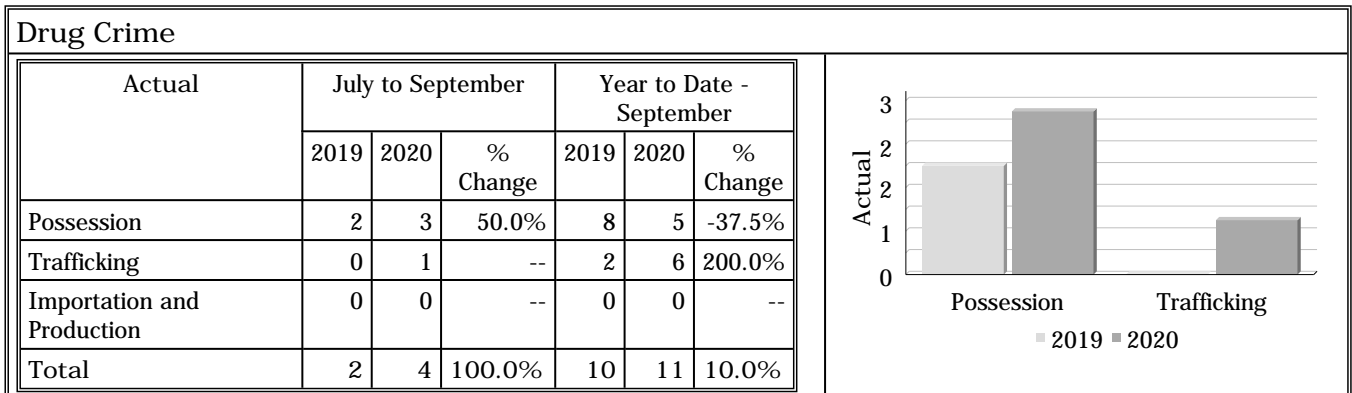
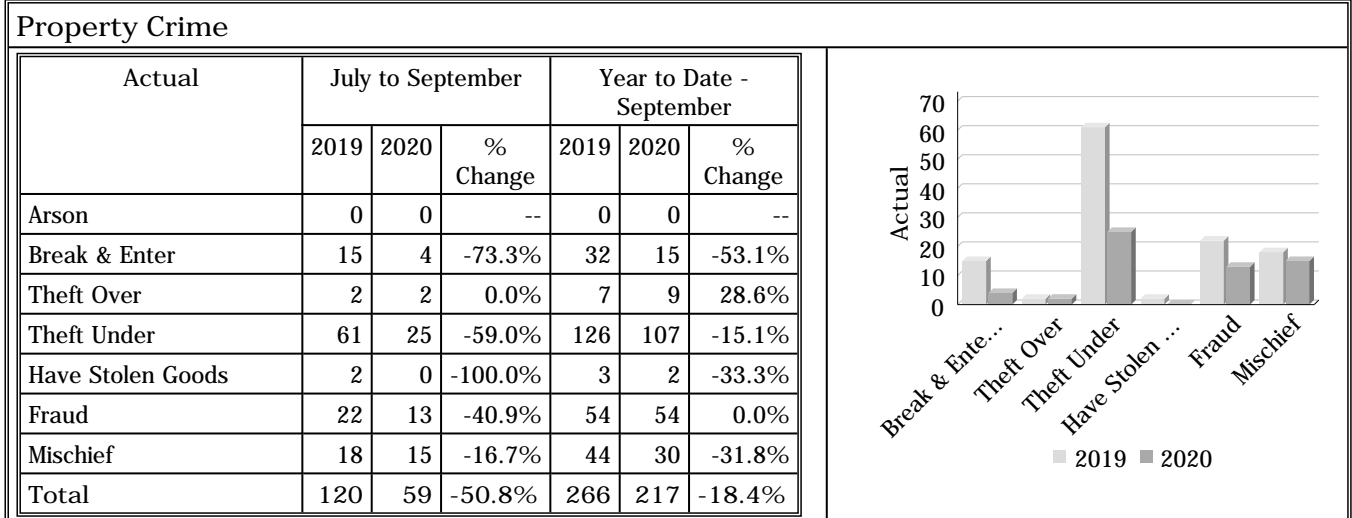
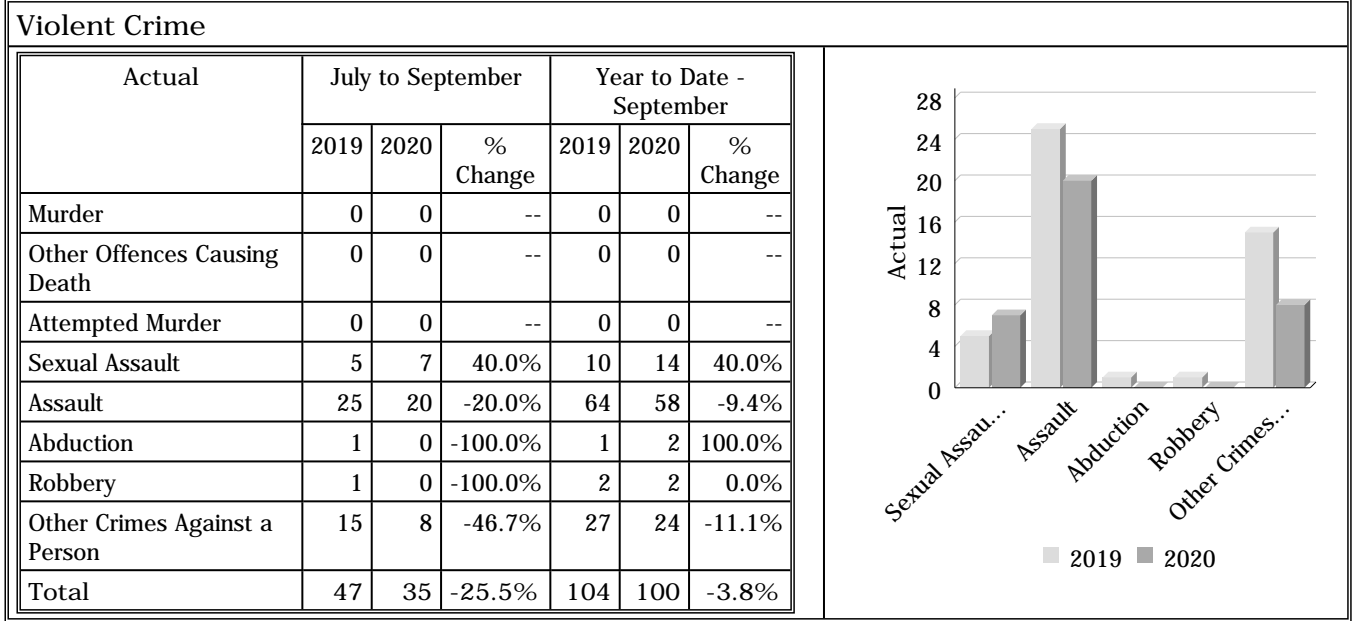
- Major Crimes
- Niche RMS All Offence Level Business Intelligence Cube

Detachment: 4J - WEST PARRY SOUND
 Location code(s): 4J00 - WEST PARRY SOUND
 Area code(s): 4080 - McKellar
 Data source date:
 2020/10/03

Report Generated by:
 McDonald, Jeremy

Report Generated on:
 9-Oct-20 10:55:11 AM
 PP-CSC-Operational Planning-4300

Police Services Board Report for Parry Sound
Records Management System
July to September - 2020

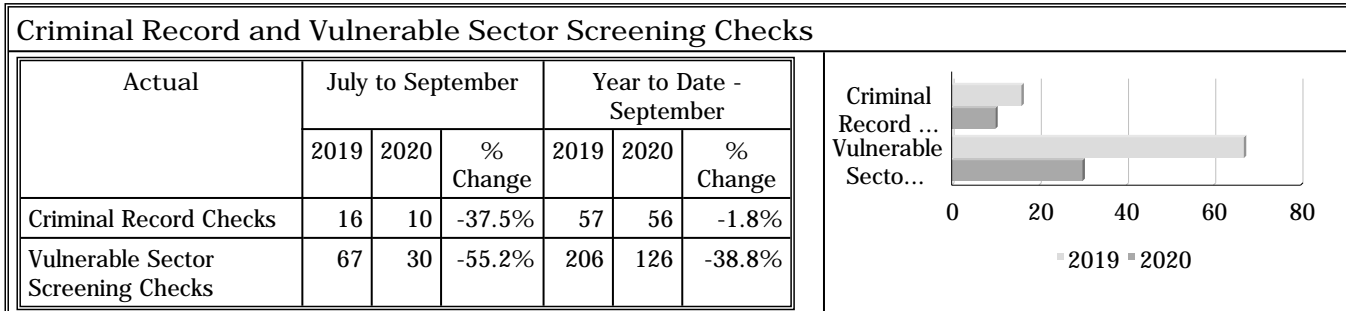
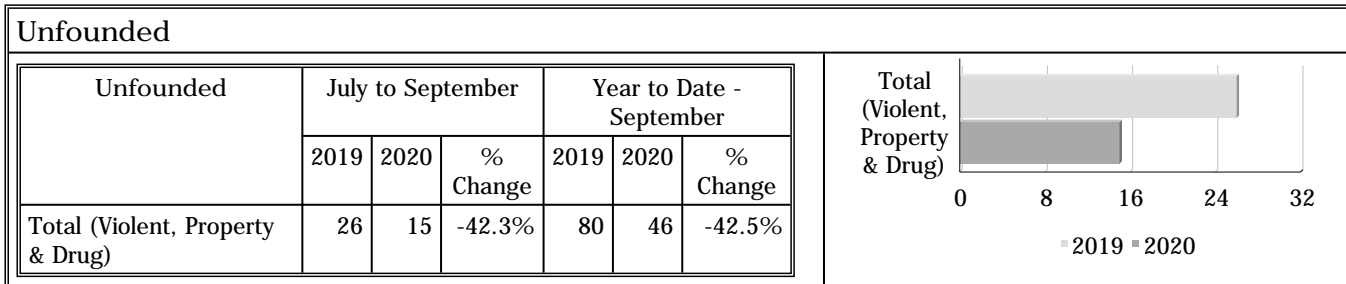
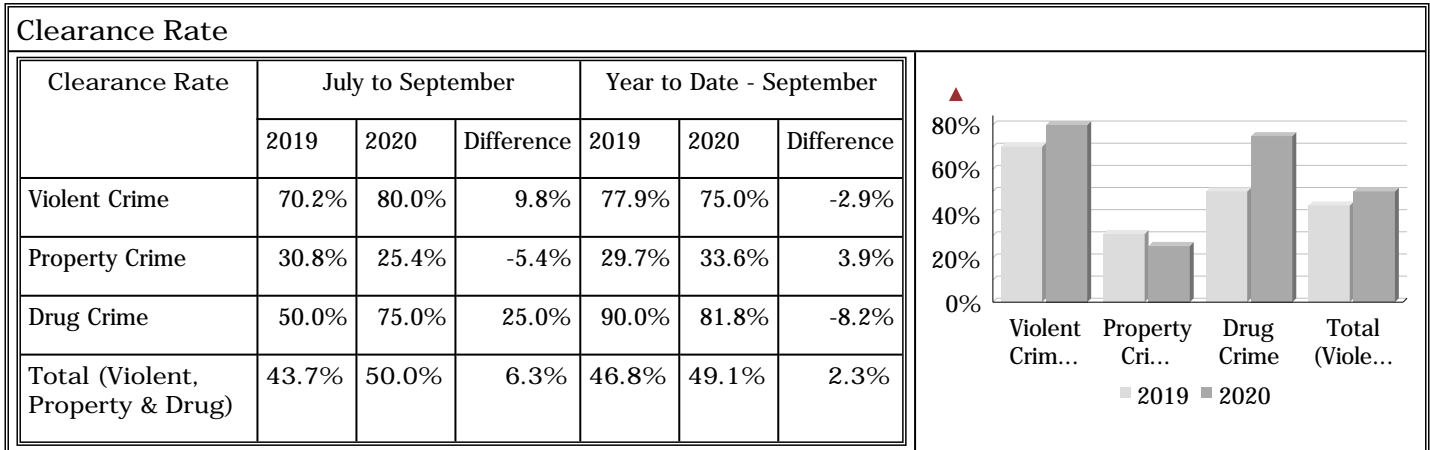


Detachment: 4J - WEST PARRY SOUND
 Location code(s): 4J00 - WEST PARRY SOUND
 Area code(s): 4084 - Parry Sound
 Data source date:
 2020/10/03

Report Generated by:
 McDonald, Jeremy

Report Generated on:
 9-Oct-20 10:57:32 AM
 PP-CSC-Operational Planning-4300

Police Services Board Report for Parry Sound
Records Management System
July to September - 2020



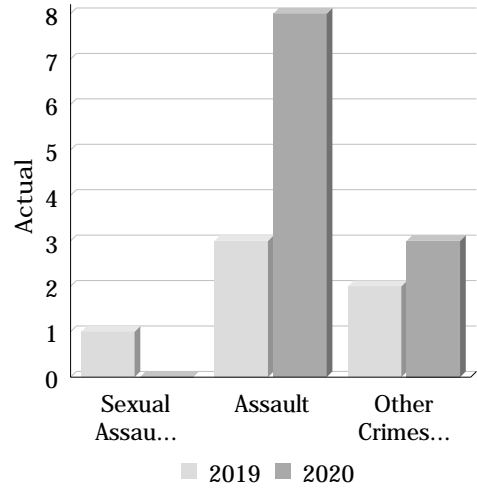
Data contained within this report is dynamic in nature and numbers will change over time as the Ontario Provincial Police continue to investigate and solve crime.

Data Utilized

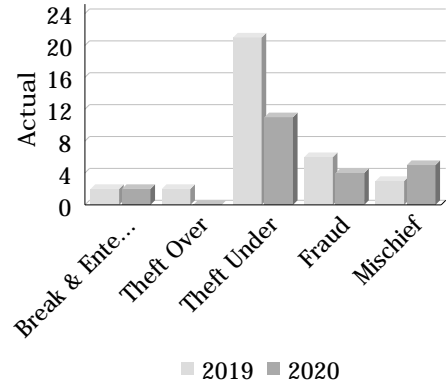
- Major Crimes
- Niche RMS All Offence Level Business Intelligence Cube

Police Services Board Report for Seguin
Records Management System
July to September - 2020

Actual	July to September			Year to Date - September		
	2019	2020	% Change	2019	2020	% Change
Murder	0	0	--	0	0	--
Other Offences Causing Death	0	0	--	0	0	--
Attempted Murder	0	0	--	0	0	--
Sexual Assault	1	0	-100.0%	3	2	-33.3%
Assault	3	8	166.7%	5	17	240.0%
Abduction	0	0	--	0	0	--
Robbery	0	0	--	0	0	--
Other Crimes Against a Person	2	3	50.0%	7	11	57.1%
Total	6	11	83.3%	15	30	100.0%



Actual	July to September			Year to Date - September		
	2019	2020	% Change	2019	2020	% Change
Arson	0	0	--	0	0	--
Break & Enter	2	2	0.0%	3	9	200.0%
Theft Over	2	0	-100.0%	6	2	-66.7%
Theft Under	21	11	-47.6%	34	24	-29.4%
Have Stolen Goods	0	0	--	1	0	-100.0%
Fraud	6	4	-33.3%	10	6	-40.0%
Mischief	3	5	66.7%	6	10	66.7%
Total	34	22	-35.3%	60	51	-15.0%



Actual	July to September			Year to Date - September		
	2019	2020	% Change	2019	2020	% Change
Possession	0	0	--	0	1	--
Trafficking	0	0	--	0	0	--
Importation and Production	0	0	--	0	0	--
Total	0	0	--	0	1	--

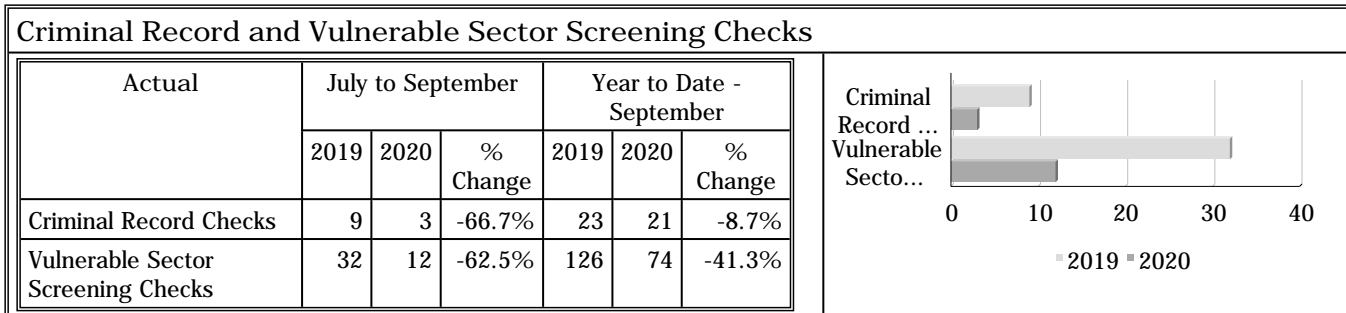
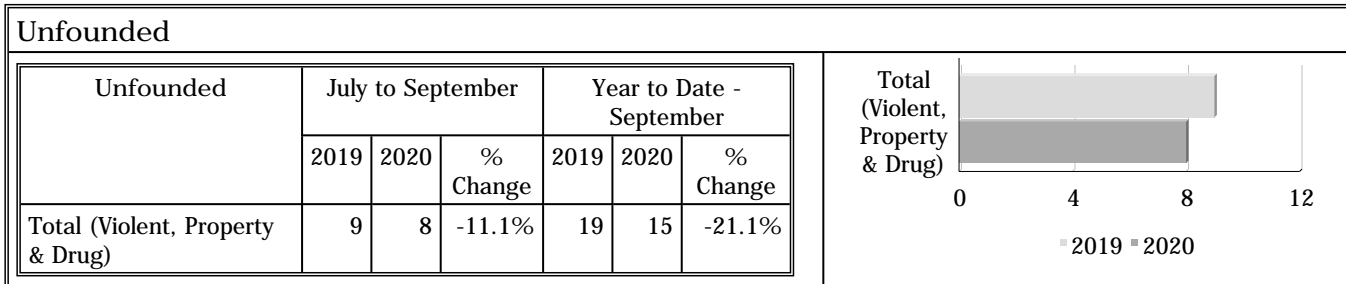
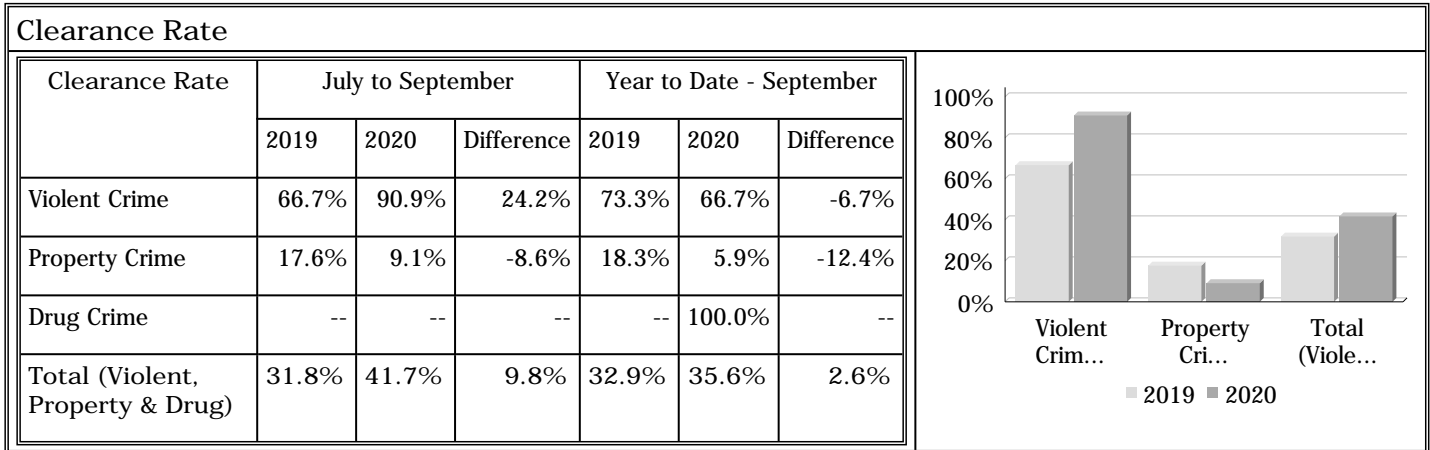


Detachment: 4J - WEST PARRY SOUND
Location code(s): 4J00 - WEST PARRY SOUND
Area code(s): 4071 - Seguin
Data source date: 2020/10/03

Report Generated by:
McDonald, Jeremy

Report Generated on:
9-Oct-20 11:00:21 AM
PP-CSC-Operational Planning-4300

Police Services Board Report for Seguin
Records Management System
July to September - 2020



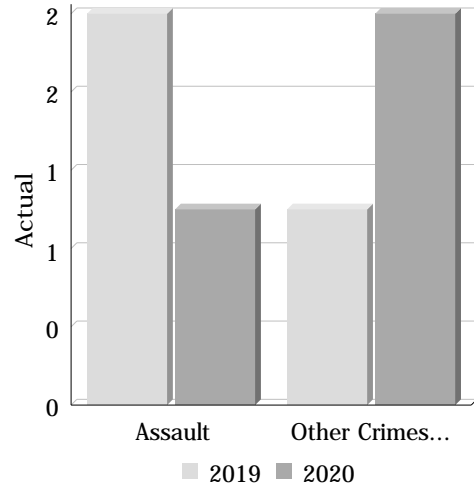
Data contained within this report is dynamic in nature and numbers will change over time as the Ontario Provincial Police continue to investigate and solve crime.

Data Utilized

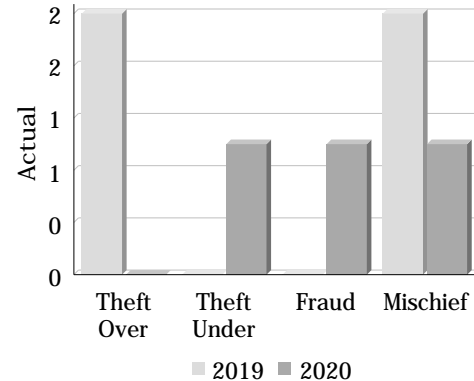
- Major Crimes
- Niche RMS All Offence Level Business Intelligence Cube

Police Services Board Report for Whitestone
Records Management System
July to September - 2020

Violent Crime						
Actual	July to September			Year to Date - September		
	2019	2020	% Change	2019	2020	% Change
Murder	0	0	--	0	0	--
Other Offences Causing Death	0	0	--	0	0	--
Attempted Murder	0	0	--	0	0	--
Sexual Assault	0	0	--	2	2	0.0%
Assault	2	1	-50.0%	5	4	-20.0%
Abduction	0	0	--	0	0	--
Robbery	0	0	--	0	0	--
Other Crimes Against a Person	1	2	100.0%	1	3	200.0%
Total	3	3	0.0%	8	9	12.5%



Property Crime						
Actual	July to September			Year to Date - September		
	2019	2020	% Change	2019	2020	% Change
Arson	0	0	--	0	0	--
Break & Enter	0	0	--	1	0	-100.0%
Theft Over	2	0	-100.0%	2	0	-100.0%
Theft Under	0	1	--	1	1	0.0%
Have Stolen Goods	0	0	--	0	0	--
Fraud	0	1	--	2	3	50.0%
Mischief	2	1	-50.0%	3	2	-33.3%
Total	4	3	-25.0%	9	6	-33.3%



Drug Crime						
Actual	July to September			Year to Date - September		
	2019	2020	% Change	2019	2020	% Change
Possession	0	0	--	0	0	--
Trafficking	0	0	--	0	0	--
Importation and Production	0	0	--	0	0	--
Total	0	0	--	0	0	--

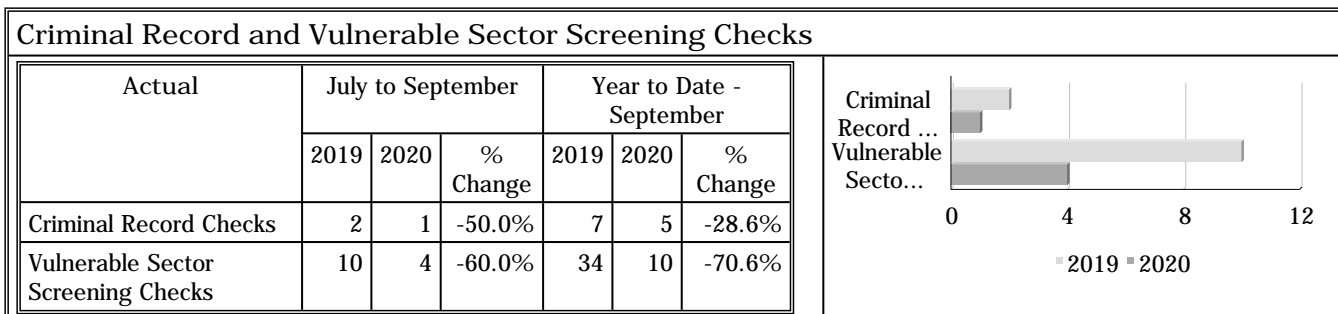
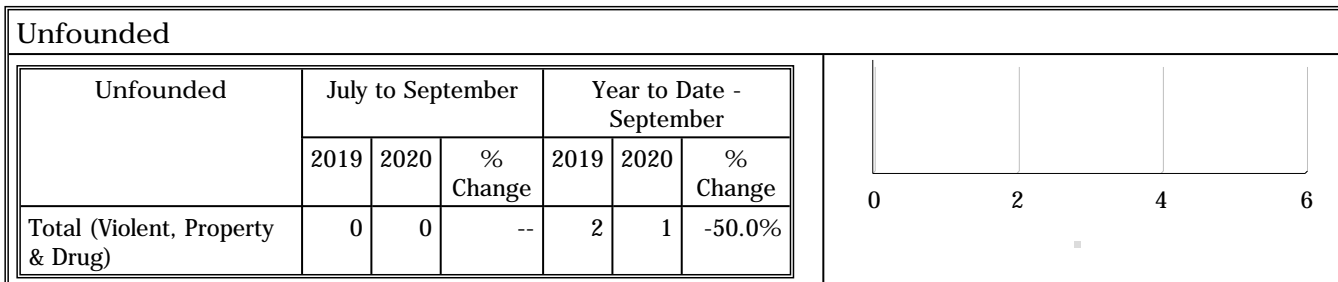
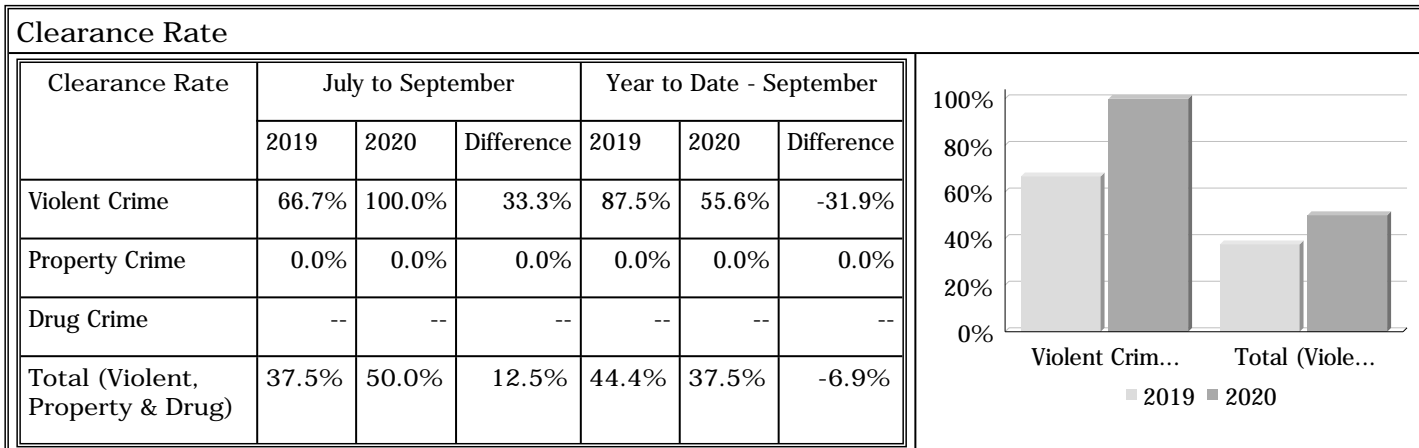


Detachment: 4J - WEST PARRY SOUND
Location code(s): 4J00 - WEST PARRY SOUND
Area code(s): 4073 - Municipality of Whitestone

Data source date: 2020/10/03
Report Generated by: McDonald, Jeremy

Report Generated on:
9-Oct-20 11:05:46 AM
PP-CSC-Operational Planning-4300

Police Services Board Report for Whitestone
Records Management System
July to September - 2020



Data contained within this report is dynamic in nature and numbers will change over time as the Ontario Provincial Police continue to investigate and solve crime.

Data Utilized

- Major Crimes
- Niche RMS All Offence Level Business Intelligence Cube

Detachment: 4J - WEST PARRY SOUND

Location code(s): 4J00 - WEST PARRY SOUND

Area code(s): 4073 - Municipality of Whitestone

Data source date:
2020/10/03

Report Generated by:
McDonald, Jeremy

Report Generated on:
9-Oct-20 11:05:46 AM
PP-CSC-Operational Planning-4300

NEWS RELEASE

For immediate release: October 9, 2020

HEALTH UNIT ACCEPTING BOOKINGS FOR THE FLU SHOT

NORTH BAY, ON - Flu season is around the corner. The North Bay Parry Sound District Health Unit (Health Unit) is recommending that everyone get their flu shot. In the 2019-2020 flu season, the district had 124 laboratory confirmed cases of influenza (flu). By getting the flu shot, you can help protect yourself and the ones you love, and help reduce the burden on the hospital system during the second wave of the COVID-19 pandemic.

The first shipment of the flu vaccine has been received by the Health Unit and is being shared with hospitals, long-term care homes, retirement homes, health care agencies and health care providers.

As of October 19, 2020, the Health Unit will start to offer appointments for the flu shot at the North Bay and Parry Sound office locations. To book an appointment call [1-800-563-2808](tel:1-800-563-2808) ext. 5377. Community flu clinics will take place, starting early November across the district. Additional information, including date, time and location of the clinics will be made available closer to the date.

The flu shot, including the high-dose flu shot for individuals 65 years of age and older, will also be available at pharmacies and through your primary health care provider.

For more information on the flu visit www.myhealthunit.ca/flu.

-30-

Media Inquiries:

Alex McDermid, Public Relations Specialist

P: [705-474-1400](tel:705-474-1400), ext. 5221 or [1-800-563-2808](tel:1-800-563-2808)

E: communications@healthunit.ca

**BOARD OF HEALTH
PERSONNEL POLICY, LABOUR/EMPLOYEE RELATIONS COMMITTEE
NORTH BAY PARRY SOUND DISTRICT HEALTH UNIT**

Nipissing District:

Central Appointees

Dave Butti
Nancy Jacko
Stuart Kidd
Scott Robertson (*Chairperson*)
Tanya Vrebosch
Dean Backer
Dan Roveda

Eastern Appointee

Western Appointee

Parry Sound District:

North Eastern Appointee

South Eastern Appointee

Western Appointee

Public Appointees:

Blair Flowers
Marianne Stickland (*Vice-Chairperson*)
Don Brisbane
Gary Guenther
Mike Poeta
Dr. Chirico

Medical Officer of Health/Executive Officer

Attending by Invitation:

Executive Director, Human Resources

Executive Director, Finance

Labour Relations Lawyer, Fillion Wakely Thorup Angeletti LLP

Master of Public Health Student/Public Health Physician

Josée Goulet
Isabel Churcher
Carl Peterson
Dr. Carol Zimbalatti

Due to the COVID-19 pandemic, a special meeting of the **Personnel Policy, Employee and Labour Relations Committee** of the **Board of Health** for the **North Bay Parry Sound District Health Unit** will be held electronically for Committee members, and will begin audio live-streaming for the public following the in camera session from the Nipissing Room at 345 Oak Street West, North Bay, Ontario on:

Date: Thursday, October 15, 2020

Time: 5:00 p.m. to 6:00 p.m.

AGENDA

1.0 CALL TO ORDER

2.0 APPROVAL OF THE AGENDA

➤ *Addition of New Agenda Items*

➤*Notice of Motion*

3.0 IN CAMERA

3.1 Labour Relations or Employee Negotiations

➤*Notice of Motion to Move In Camera*

➤*Notice of Motion to Rise and Report*

4.0 CONFLICT OF INTEREST DECLARATION

5.0 APPROVAL OF THE PREVIOUS MINUTES

5.1 Personnel Policy, Employee and Labour Relations Committee Minutes – September 23, 2020

➤*Notice of Motion*

5.2 Personnel Policy, Employee and Labour Relations Committee In Camera Minutes – September 23, 2020

➤*Notice of Motion*

6.0 DATE OF NEXT MEETING

Date: At the call of the Chair

Time: N/A

Location: N/A

7.0 BUSINESS ARISING

8.0 NEW BUSINESS

8.1

9.0 ADJOURNMENT

If you are not able to attend the meeting, please notify Sheri Beaulieu at 705-474-1400, extension 5375.
Thank you.

Yours sincerely,

Approved by

Jim Chirico, H.BSc., M.D., F.R.C.P. (C), MPH
Medical Officer of Health/Executive Officer

THE CORPORATION OF THE MUNICIPALITY OF MCDOUGALL

BY-LAW NO. 2020-46

Being a By-law to declare to be surplus, stop up, close and sell:

Part of the Original Road Allowance between Lots 20 and 21 in Concession 10, in the geographic Township of McDougall, now in the Municipality of McDougall, in the District of Parry Sound, designated as Parts 1, 2, and 3 on 42R-21471 (Stewart/Rivers).

WHEREAS pursuant to Sections 8, 9, 11 and 35 of the Municipal Act, 2001 S.O. 2001, Chapter 25, (the "Act") The Corporation of the Municipality of McDougall is empowered to stop up and close any part of a highway over which it has jurisdiction;

AND WHEREAS pursuant to Sections 8, 9 and 11 of the said Municipal Act, 2001, The Corporation of the Municipality of McDougall is empowered to sell any part of a highway that is legally stopped up and closed;

AND WHEREAS the Clerk of The Corporation of the Municipality of McDougall, did cause a Notice in the prescribed form of the proposed by-law to declare to be surplus, stop up and authorize the sale of that highway part described in this by-law ("the highway") to be published for four consecutive weeks in the "North Star", a newspaper of local circulation, and to be posted on the bulletin board in the municipal offices and on the municipal web site;

AND WHEREAS the permanent closing of the highway will not result in any person being deprived of his, her or its sole means of motor vehicle access to and from the person's land over any highway;

AND WHEREAS Council has determined that the highway proposed to be closed is surplus to the needs of the Municipality and deems it expedient to sell the highway as closed to the abutting owner or owners;

NOW THEREFORE BE IT ENACTED AS A BY-LAW OF THE CORPORATION OF THE MUNICIPALITY OF MCDOUGALL AS FOLLOWS:

1. This Council does hereby permanently stop up and close:

Part of the Original Road between Lots 20 and 21 in Concession 10, in the geographic Township of McDougall, now in the Municipality of McDougall, in the District of Parry Sound, designated as Parts 1, 2, and 3 on 42R-21471.
2. This Council does hereby declare that the land comprised of the closed highway is surplus to the needs of the Municipality.
3. This Council does hereby authorize the transfer of Parts 1, 2, and 3 on 42R-21471 for the sum of \$1.00 subject to any easements that may be required by Bell Canada or Hydro One as Council in its discretion may determine.
4. The Mayor and Clerk are hereby authorized to execute all documents in connection with the closing of the highway and the subsequent transfer of title.
5. There shall be attached to this By-law as Schedule "A" an Affidavit of the Clerk to affirm that to the best of her knowledge and belief the requirements of the Act and municipal by-laws that apply to the stopping up and closing of highways and the giving of public notice thereof and of the Act and municipal by-laws that apply to the sale of municipal land and the giving of public notice thereof have been complied with.

THE CORPORATION OF THE MUNICIPALITY OF MCDOUGALL

BY-LAW NO. 2020-46

Page 2

6. Schedule "A" referred to above shall form part of this By-Law.

7. This By-law shall come into effect upon final passing.

READ a **FIRST** and **SECOND** time this 21st day of October, 2020.

THE CORPORATION OF THE MUNICIPALITY OF MCDOUGALL

Mayor

Clerk

READ a **THIRD** time, **PASSED, SIGNED** and **SEALED** this 21st day of October, 2020.

THE CORPORATION OF THE MUNICIPALITY OF MCDOUGALL

Mayor

Clerk

DRAFT

THE CORPORATION OF THE MUNICIPALITY OF MCDOUGALL

BY-LAW NO. 2020-46

SCHEDULE "A"

PROVINCE OF ONTARIO) IN THE MATTER OF the stopping up,
DISTRICT OF PARRY SOUND) closing and transferring of that part of the
MUNICIPALITY OF MCDOUGALL) Original Road Allowance between
) Lots 20 and 21 in Concession 10, in the
) geographic Township of McDougall,
) now in the Municipality of McDougall,
) in the District of Parry Sound,
) designated as Parts 1, 2, and 3 on Plan
) 42R-21471.

TO WIT:

AFFIDAVIT

I, Lori West, of the Municipality of McDougall, in the District of Parry Sound, make oath and say as follows:

1. I am the Clerk of the Municipality of McDougall, and as such have knowledge of the facts herein deposed to.
2. Pursuant to a municipal by-law that prescribes methods and procedures for giving public notice, duly passed by the Council of the Corporation of the Municipality of McDougall pursuant to the provisions of the *Municipal Act*, I did cause there to be published in the "North Star", a newspaper of local circulation and posted on the bulletin board in the municipal office and on the municipal web site, a Notice in the prescribed form of the proposed by-law to stop up, close and authorize the sale of:

Part of the Original Road Allowance between Lots 20 and 21, in Concession 10, in the geographic Township of McDougall, now in the Municipality of McDougall, in the District of Parry Sound, designated as Part 2 on 42R-21471;

more particularly described in the attached Exhibit "A".
3. Attached to this Affidavit, as Exhibit "A" is a copy of the actual Notice as it appeared in the "North Star", and as it was posted on the bulletin board in the municipal office and on the municipal web site.
4. The first publication in the North Star was on the 23rd day of September, 2020, and it continued thereafter for four consecutive weeks, the last publication being on the 14th day of October, 2020. The posting on the bulletin board in the municipal offices and on the municipal web site took place on the 23rd day of September, 2020 and such Notices remained on the said sites for at least one calendar month prior to passage of By-law No. 2020-46 of the Corporation of the Municipality of McDougall.
5. Notice of the proposed road closing was sent to Bell Canada, Hydro One Networks Inc. and the Department of Public Works, and none of them has raised any objection or given any notice of any objection they have to the road closing.
6. The proposed By-law came before the Municipal Council for consideration at its regular meeting October 21, 2020, and at that time, Council considered all objections, if any, received regarding passage of the By-Law and it heard all persons in attendance before it claiming that he or she or it or his or her or its land would be prejudicially affected by the By-law and who applied to be heard.

THE CORPORATION OF THE MUNICIPALITY OF MCDOUGALL

BY-LAW NO. 2020-46

EXHIBIT "A"

THE CORPORATION OF THE MUNICIPALITY OF MCDOUGALL

PUBLIC NOTICE

TAKE NOTICE that the Council for the Corporation of the Municipality of McDougall proposes to enact a by-law to stop up, close, and transfer, part of an Original Road Allowance set out and described as follows:

Part of the Original Road Allowance between Part Lots 20 and 21 Concession 10, in the geographic Township of McDougall, now in the Municipality of McDougall, in the District of Parry Sound, designated as Part 1, 2, and 3 on 42R-21471 received and deposited in the Land Registry Office for the Land Titles Division of Parry Sound.

The proposed By-Law will come before the said Council for consideration at its regular public meeting to be held at the Municipal Office, in the Municipality of McDougall at 5 Barager Boulevard, McDougall Ontario, P2A 2W9, on the 21st, day of October, 2020 at the hour of 7:00 o'clock in the evening, and at that time, the Council will consider the comments, submitted in writing, of any person or by his, her or its Counsel, solicitor or agent any person who claims that his, her or its land will be prejudicially affected, and who applies to be heard.

Written comments may be submitted to the person named below at the address indicated below by the 14th day of October, 2020 at 4:00 o'clock in the afternoon.

Dated at the Municipality of McDougall this 18th day of September, 2020.

Lori West, Clerk
Municipality of McDougall
5 Barager Blvd
McDougall, Ontario
P2A 2W9
Telephone: 705-342-5252
Email: lwest@mcdougall.ca

THIS IS EXHIBIT "A" MENTIONED AND REFERRED TO IN THE AFFIDAVIT OF LORI WEST, SWORN BEFORE ME THIS DAY OF OCTOBER, 2020.

A Commissioner for Taking Oaths, etc.