

**THE CORPORATION OF THE MUNICIPALITY OF MCDOUGALL
COMMITTEE/COUNCIL MEETING**

TO BE HELD WEDNESDAY, FEBRUARY 3, 2021 AT 7:00 P.M.

AGENDA

IMPORTANT NOTE:

As a result the Municipality of McDougall declaration of emergency for the COVID-19 pandemic, as well as the requirements for physical distancing, this Committee/Council meeting will be held electronically in accordance with section 238 of the Municipal Act, 2001.

1. CALL TO ORDER

2. DECLARATIONS OF INTEREST

3. PRIORITIZATION OF AGENDA

4. ADOPTION OF MINUTES

- i) THAT the minutes of the Committee/Council Meeting held on January 20, 2021 be adopted as circulated. **Rsl.**

5. DEPUTATIONS

- i) James Cox, Regional Economic Development Officer, West Parry Sound Economic Development Collaborative **(attachment)**
Re: Introduction, and 2021 Priorities.

Matters Arising.

6. PLANNING/BUILDING

- i) John Jackson, Parry Sound Area Planning Board. **(attachment)**
Re: Revised Consent Application B35&36/2020 (McD), and Condominium application Gaer2 Corp (Gary Phillips), 4 new lots, 1 lot addition and new Private Right-of-Way (condominium), Portage Lake.
- ii) Report of the Chief Building Official CBO-2021-01. **(attachment)**
Re: Building Permit Activity Update.

Matters Arising.

7. BY-LAW ENFORCEMENT

Matters Arising.

8. FIRE PROTECTION

**THE CORPORATION OF THE MUNICIPALITY OF MCDOUGALL
COMMITTEE/COUNCIL MEETING**

TO BE HELD WEDNESDAY, FEBRUARY 3, 2021 AT 7:00 P.M.

AGENDA

- i) Report of the Fire Chief **(attachment)**
Re: 2020 Year to Date Service Report.

Matters Arising.

9. EMERGENCY MANAGEMENT

- i) COVID-19 Emergency Response.
Re: Declaration of Emergency.

Matters Arising.

10. RECREATION

Matters Arising.

11. PUBLIC WORKS

- i) Report of the Public Works Manager PW-2021-01. **(attachment)**
Re: Monthly Report.

Matters Arising.

12. ENVIRONMENT

- i) Waste Management.
- ii) Report of the Environmental Services Manager ENV-1-2021.
(attachment) Rsl.
Re: Environmental Services Update Report.

Matters Arising.

13. FINANCE

- i) Accounts Payable. **Rsl.**

Matters Arising.

**THE CORPORATION OF THE MUNICIPALITY OF MCDOUGALL
COMMITTEE/COUNCIL MEETING**

TO BE HELD WEDNESDAY, FEBRUARY 3, 2021 AT 7:00 P.M.

AGENDA

14. ADMINISTRATION

- i) Danny Whalen, President, The Federation of Northern Ontario Municipalities (FONOM). **(attachment)**
Re: Media Release: FONOM had a productive meeting with members of Premier Ford's Cabinet during the ROMA Conference.

Matters Arising.

15. REQUESTS FOR SUPPORT

- i) Township of Matachewan. **Rsl.**
Re: Request for longer timeframes for grant application deadlines.
- ii) Township of North Gengarry. **(attachment)**
Re: Request that the Province allow for small businesses to immediately reopen.
- iii) Township of South-West Oxford. **(attachment)**
Re: Support of the use of automatic speed enforcement (photo radar) by municipalities.
- iv) Township of Augusta. **(attachment)**
Opposing the closure of the Ontario Fire College.

Matters Arising.

16. MOTIONS OF WHICH NOTICE HAS BEEN PREVIOUSLY GIVEN

17. COMMITTEE REPORTS

- i) Community Policing Advisory Committee. **(attachment)**
Re: January 21, 2021 Agenda and supporting documents.
- ii) North Bay Parry Sound District Health Unit. **(attachment)**
Re: Notice of Closure of Snowmobile Trails to Community Partners.
- iii) North Bay Parry Sound District Health Unit. **(attachment)**
Re: COVID-19 Vaccine Update.
- iv) North Bay Parry Sound District Health Unit. **(attachment)**

**THE CORPORATION OF THE MUNICIPALITY OF MCDOUGALL
COMMITTEE/COUNCIL MEETING**

TO BE HELD WEDNESDAY, FEBRUARY 3, 2021 AT 7:00 P.M.

AGENDA

Re: The Health Unit in Collaboration with Stay On Your Feet Asks You
to Clean Out Your Unused Medications.

Matters Arising.

18. REPORT OF THE CAO

- i) Report of the CAO 2021-001. **(attachment)**
Re: Monthly Report.

19. GENERAL ITEMS AND NEW BUSINESS

20. BY-LAWS

- i) By-law 2021-06. **(attachment)**
Re: Being a by-law to enter into an agreement with Robert J. Durance
and Susan D. Durance as a condition of approval of consent No.
B20/2020 (McD) Durance.

21. TRACKING SHEET

Please be advised that items on the tracking sheet may be discussed during
scheduled meetings. **(No items for the Tracking Sheet)**

22. CLOSED SESSION

23. RATIFICATION OF MATTERS FROM CLOSED SESSION

24. CONFIRMATION BY-LAW

- i) By-Law No. 2021-07.
Re: To confirm the proceedings of the Committee/Council meeting held
on February 3, 2021.

25. ADJOURNMENT

Resolution List for February 3, 2021

THAT the minutes of the Committee/Council Meeting held on January 20, 2021 be adopted as circulated.

THAT the attached lists of Accounts Payable for January __, 2021 in the amount of \$_____ and payroll for January __, 2021 in the amount of \$_____ be approved for payment.

WHEREAS, the Municipality of McDougall owns and operates the Nobel Drinking Water Distribution system (MOE Designation Number 260079131), which has been categorized as a “Large Municipal Residential” Drinking Water System; and

WHEREAS Ontario Regulation 170/03 (as amended – under the Safe Drinking Water Act (SDWA)) requires according to its Schedule 22 – “Summary Reports for Municipalities” that all Large Municipal Residential Drinking Water Systems have a report prepared no later than March 31st of each year addressing the items detailed in the Regulation and is given to the members of Municipal Council in the case of a drinking water system owned by a municipality; and

THEREFORE BE IT RESOLVED THAT the Council of the Municipality of McDougall hereby acknowledges receipt of the report entitled:

“Municipality of McDougall
McDougall Nobel Distribution System
Large Municipal Residential Drinking Water System
Summary Report for 2020”
Prepared February, 2021
Prepared by the Environmental Services Supervisor

WHEREAS Drinking Water System Regulation 170/03 requires that the Municipality of McDougall prepare an annual report for its drinking water systems that service the community of McDougall; and

THAT the Municipality of McDougall had these reports prepared by Municipal staff and these reports have been received by the Municipality and delivered to the Ministry of the Environment as required by the regulation;

THEREFORE BE IT RESOLVED that the Council accepts the reports and directs the Administration to advertise to the public that these reports are available at the Municipal Office free of charge.

BE IT RESOLVED THAT the Council of the Corporation of the Municipality of McDougall supports the attached resolution from the Township of Matachewan requesting application deadlines on any further grants have a longer turn around time; and

FURTHER that this resolution be shared with the Honourable Steve Clark, AMO, and

FONOM.

BE IT RESOLVED that the next portion of the meeting be closed to the public at _____ p.m.
in order to address a matter pertaining to:

1. the security of the property of the municipality or local board;
2. personal matters about an identifiable individual, including municipal employees or local board employees;
3. a proposed or pending acquisition or disposition of land by the municipality or local board;
4. labour relations or employee negotiations;
5. litigation or potential litigation, including matters before administrative tribunals, affecting the municipality or local board;
6. the receiving of advice which is subject to solicitor/client privilege, including communications necessary for that purpose;
7. a matter in respect of which a council, board, committee or other body has authorized a meeting to be closed under another act;
8. an ongoing investigation respecting the municipality, a local board or a municipally-controlled corporation by the Ontario Ombudsman appointed under the Ombudsman Act, or a Municipal Ombudsman;
9. subject matter which relates to consideration of a request under the Municipal Freedom of Information and Protection of Privacy Act.
10. the meeting is held for the purpose of educating or training the members and no member discusses or otherwise deals with any matter in a way that materially advances the business or decision making of the Council, Board or Committee.
11. information provided in confidence by another level of government or Crown agency
12. a trade secret or scientific, technical, commercial, financial or labour relations information supplied in confidence which, if released, could significantly prejudice the competitive position of a person or organization
13. a trade secret or scientific, technical, commercial or financial information that belongs to the municipality or local board and has monetary value or potential monetary value
14. a position, plan, procedure, criteria or instruction to be applied to any negotiations carried, or to be carried, on by the municipality or local board

THAT Council reconvene in Open Session at _____ p.m.

THAT we do now adjourn at _____ p.m.

**THE CORPORATION OF THE MUNICIPALITY OF MCDOUGALL
COMMITTEE/COUNCIL MEETING**

HELD WEDNESDAY, JANUARY 20, 2021 AT 7:00 P.M.

MINUTES

Present Electronically:	Mayor	D. Robinson (Chairperson)
	Councillor	J. Constable
	Councillor	L. Gregory
	Councillor	L. Malott
	Councillor	J. Ryman

Present Physically:	CAO	T. Hunt
	Clerk	L. West

DRAFT

Present Electronically:	Fire Chief	B. Leduc
	Treasurer	E. Robinson

It should be noted that social distancing measures were implemented for staff physically attending the meeting.

Members of the public are able to view the Council proceedings through the municipal website and YouTube Channel.

IMPORTANT NOTE:

As a result the Municipality of McDougall declaration of emergency for the COVID-19 pandemic, as well as the requirements for physical distancing, this Committee/Council meeting will be held electronically in accordance with section 238 of the Municipal Act, 2001.

The Municipal Clerk took a roll call of Council and determined that quorum was established for the meeting to proceed.

The Clerk then took a roll call of staff to advise who was participating in the Council meeting.

1. **CALL TO ORDER**
Mayor Robinson called the meeting to order at 7:00 p.m.
2. **DECLARATIONS OF INTEREST**
Nil
3. **PRIORITIZATION OF AGENDA**
Nil

**THE CORPORATION OF THE MUNICIPALITY OF MCDOUGALL
COMMITTEE/COUNCIL MEETING**

HELD WEDNESDAY, JANUARY 20, 2021 AT 7:00 P.M.

MINUTES

4. ADOPTION OF MINUTES

Resolution No. 2021-01

Constable/Ryman

- i) THAT the minutes of the Committee/Council Meeting held on December 16, 2020 be adopted as circulated.

“Carried”

5. DEPUTATIONS

Nil

Matters Arising.

Nil

6. PLANNING/BUILDING

- i) John Jackson, Parry Sound Area Planning Board.
Re: Consent Application B40/2020 (McD) Garry Crawford, 2 new lots, Lake Forest Drive.
John Jackson joined the meeting electronically and gave a brief overview of this application.

Resolution No. 2021-02

Malott/Gregory

THAT the Council for the Corporation of the Municipality of McDougall has no objections to the approval of Consent No. B40/2020 (McD), as applied for by Gary Crawford, on Part of Lot 26, Concession 8, Geographic Township of McDougall, now the Municipality of McDougall, subject to the following conditions:

1. That the Municipality of McDougall confirm the proposed lots have suitable driveway locations.
2. Payment of the required fee in lieu of parkland as set out in the Municipality fee by-law.
3. Obtain 911 addressing.
4. That any portion of Lakeforest Drive that encroaches 10 metres from the centre line of the road on the applicant's lands be conveyed to the Municipality.
5. Payment of any applicable planning fees.

“Carried”

**THE CORPORATION OF THE MUNICIPALITY OF MCDOUGALL
COMMITTEE/COUNCIL MEETING**

HELD WEDNESDAY, JANUARY 20, 2021 AT 7:00 P.M.

MINUTES

- ii) John Jackson, Parry Sound Area Planning Board.
Re: Consent Application B42/2020 (McD) Derek Brown, 1 new lot and right-of-way, Cramadog Lake/Haines Lake Road.
John Jackson gave an overview of this application.

Resolution No. 2021-03

Ryman/Constable

THAT the Council for the Corporation of the Municipality of McDougall has no objections to the approval of Consent No. B42/2020 (McD), as applied for by Derek, on Lot 9 and 10, Concession 3, Geographic Township of McDougall, now the Municipality of McDougall, subject to the following conditions:

1. That the applicant apply for a Zoning By-law Amendment, and that the Holding "H" provision be removed on the severed lands,
2. That the applicant undertake a water quality assessment prior to the removal of the holding "H" designation on Lot 9, Concession 3, as set out in Section 15.02 of the Municipality's Official Plan.
3. That the applicant enter into a 51(26) agreement to recognize the private access to the subject lands and to establish the standards of the private roads and to indemnify the municipality for the private road use.
4. That an EIS be completed to determine the appropriate location for the proposed right-of-way.
5. Confirmation from the Municipality that the proposed right-of-way location has suitable sight lines from Haines Lake Road.
6. Payment of the required fee in lieu of parkland as set out in the Municipality fee by-law.
7. Obtain 911 addressing.
8. Payment of all applicable planning fees.

"Carried"

Matters Arising.

Nil

7. BY-LAW ENFORCEMENT

Nil

Matters Arising.

Nil

**THE CORPORATION OF THE MUNICIPALITY OF MCDOUGALL
COMMITTEE/COUNCIL MEETING**

HELD WEDNESDAY, JANUARY 20, 2021 AT 7:00 P.M.

MINUTES

8. FIRE PROTECTION
Nil

Matters Arising.
Nil

9. EMERGENCY MANAGEMENT

- i) COVID-19 Emergency Response.
Re: Declaration of Emergency.
Mayor Robinson noted that the Municipality of McDougall will remain under Declaration Of Emergency.

Matters Arising.
Nil

10. RECREATION

- i) Director of Parks and Recreation.
Re: Meadowcrest Park. (Discussion brought forward from December 16, 2020 meeting of Council)
Following discussion it was the direction of Council that Meadowcrest Park remain as a beach only.
- ii) Director of Parks and Recreation.
Re: George Hunt Boat Launch. (Discussion brought forward from December 16, 2020 meeting of Council)
Council gave direction that the George Hunt Boat Launch remain as use for McDougall residents only for the year 2021.
- iii) Report of the Director of Parks and Recreation DPR-2021-01
Re: General Update.
The Director of Parks and Recreation gave an overview of this report.
Council received the report for information.

Matters Arising.
Mayor Robinson noted that he has been receiving phone calls and emails regarding the closure of rinks and snowmobile trails by the North Bay/Parry Sound District Health Unit.
Mayor Robinson requested Council to authorize a letter on behalf of the Municipality of McDougall to Dr. Chirico and the North Bay/Parry Sound District

**THE CORPORATION OF THE MUNICIPALITY OF MCDOUGALL
COMMITTEE/COUNCIL MEETING**

HELD WEDNESDAY, JANUARY 20, 2021 AT 7:00 P.M.

MINUTES

Health Unit requesting they do not apply that rule to the rinks and snowmobile trails. Council gave permission to authorize and forward a letter from the Mayor's Office.

11. PUBLIC WORKS

Nil

Matters Arising.

Nil

12. ENVIRONMENT

i) Waste Management.

Nil

Matters Arising.

Nil

13. FINANCE

i) Accounts Payable.

Resolution No. 2021-04

Gregory/Malott

THAT the attached lists of Accounts Payable for January 14, 2021 in the amount of \$206,954.67 and January 20, 2021 in the amount of \$200,117.25, and payroll for December 31, 2020 in the amount of \$54,160.93 and January 14, 2021 in the amount of \$72,166.50 be approved for payment.

“Carried”

ii) Kami Johnson, Administrator, Belvedere Heights.

Re: 2021 Municipal Levy.

The Treasurer gave an overview.

Council received as information.

iii) O.P.P.

Re: Calls for Service Billing Summary Report, October to December 2020.

Council received as information.

iv) Steve Clark, Minister of Municipal Affairs and Housing.

Re: Safe Restart Agreement Funding.

Council received as information.

**THE CORPORATION OF THE MUNICIPALITY OF MCDOUGALL
COMMITTEE/COUNCIL MEETING**

HELD WEDNESDAY, JANUARY 20, 2021 AT 7:00 P.M.

MINUTES

Matters Arising.

The Treasurer noted staff are working on budget and year-end reconciliations. The Treasurer also noted that the online audit will be scheduled for mid-March and T4's will be going out soon.

14. ADMINISTRATION

- i) Todd Smith, Minister of Children, Community and Social Services.
Re: Building a strong foundation for success: Reducing Poverty in Ontario (2020-2025).
Council received as information.
- ii) Aleesha Clark, Committee Chair, Absolutely Georgian Bay.
Re: Absolutely Georgian Bay Pilot Project.
This was received as information with Council requesting a response to be forwarded noting that the Municipality of McDougall is interested what this group is doing and to keep the lines of communication open.
- iii) West Parry Sound Municipalities.
Letter to Hon. Jeff Yurek, Minister of the Environment, Conservation and Parks; West Parry Sound Blue Box Transition Year, Comment on the Draft Proposal ERO# 019-2579.
The CAO gave an overview and noted that Councillor Ryman will sit on the board at the OGRA meeting on behalf of the Municipality of McDougall. Council received as information.
- iv) Jasan Boparai, Director, Ministry of Transportation.
Re: On-road opportunities for off-road vehicles.
Council gave direction for staff to bring back the current by-law to consider additional roads for off-road vehicles.
- v) Ann MacDiarmid, Mayor, Seguin Township.
Re: Transportation in and around West Parry Sound.
Council requested staff to bring a report back to the February 3rd Committee/Council meeting noting options for getting questionnaire out to the residents of McDougall.

Matters Arising.

Nil

**THE CORPORATION OF THE MUNICIPALITY OF MCDOUGALL
COMMITTEE/COUNCIL MEETING**

HELD WEDNESDAY, JANUARY 20, 2021 AT 7:00 P.M.

MINUTES

15. REQUESTS FOR SUPPORT

- i) Town of Amherstburg.
Re: Development Approval Requirements for Landfills – (Bill 197).
This was reviewed by Council with no action indicated.
- ii) Municipality of Charlton and Dack.
Re: Request the Province of Ontario to review AMO's recommendations regarding municipal insurance rates.
This was reviewed by Council with no action indicated.
- iii) Town of Carleton Place.
Re: Request for the Government of Ontario to prioritize childcare and childcare funding as part of the post pandemic recovery plan.
This was reviewed by Council with no action indicated.
- iv) Township of Perth South & Southwest Middlesex.
Re: Request to address concerns regarding drainage matters and the need for coordination with national railways.
This was reviewed by Council with no action indicated.
- v) Township of Matachewan.
Re: Request for longer timeframes for grant application deadlines.
Council requested a resolution to be brought forward.
- vi) Town of Lincoln/City of Hamilton.
Re: support resolution from the city of Hamilton, request for Interim cap on gas plant and greenhouse gas pollution and the development and implementation of a plan to phase-out gas-fired electricity generation.
This was reviewed by Council with no action indicated.

Matters Arising.

Nil

16. MOTIONS OF WHICH NOTICE HAS BEEN PREVIOUSLY GIVEN

Nil

**THE CORPORATION OF THE MUNICIPALITY OF MCDOUGALL
COMMITTEE/COUNCIL MEETING**

HELD WEDNESDAY, JANUARY 20, 2021 AT 7:00 P.M.

MINUTES

17. COMMITTEE REPORTS

- i) Report prepared by Lynne Gregory, Board Chair, Belvedere, and McDougall Council Representative.
Re: Belvedere Heights Long Term Care, Community Support Services, Live Lease Residence.
Council Gregory gave an overview of this report.
- ii) James Chirico, Medical Officer of Health/Executive Officer, North Bay Parry Sound District Health Unit.
Re: Closure of Outdoor Public Skating Rinks and Tobogganing Hills.
This item was discussed previously under matters arising following item 10.iii).
- iii) North Bay Parry Sound District Health Unit.
Re: COVID-19 Outbreak at Eastholme Home for the Aged.
Council received as information.
- iv) North Bay Parry Sound District Health Unit.
Re: COVID-19 Outbreak at Lakeland Long-Term Care Home.
Council received as information.
- v) North Bay Parry Sound District Health Unit.
Re: Health Unit COVID-19 Vaccine Update.
Council received as information.
- vi) North Bay Parry Sound District Health Unit.
Re: Health Unit Issuing COVID-19 Class Order Under Section 22 of the HPPA.
Council received as information.

Matters Arising.

Councillor Constable gave an update regarding ways DSSAB and other agencies are providing assistance in the community.

18. REPORT OF THE CAO

The CAO noted the following:

- Full staff remains at work in a safe manner.
- The McDougall Office is closed to the public.
- Nobel Church property update.
- Staff is working on budget and Capitol projects for 2021.

**THE CORPORATION OF THE MUNICIPALITY OF MCDOUGALL
COMMITTEE/COUNCIL MEETING**

HELD WEDNESDAY, JANUARY 20, 2021 AT 7:00 P.M.

MINUTES

- Pool Committee update.
- The compactor machine at the landfill has been repaired and should be back in a couple weeks.

19. GENERAL ITEMS AND NEW BUSINESS

Nil

20. BY-LAWS

Mayor Robinson noted that Council will now consider By-law No. 2021-01. Being a By-law to declare to be surplus, stop up, close and sell Part of the Original Shore Road Allowance laid out along the shore of Bell Lake in front of Lot 20 in Concession 8, in the geographic Township of McDougall, designated as Part 2 on 42R-9160 (EVANS / SENTJENS).

Mayor Robinson then requested the Clerk to provide the manner in which notice of the proposed by-laws were given, and if any written correspondence was received on this matter.

The Clerk noted that notice of the proposed by-law was given by advertising in the Parry Sound North Star for four consecutive weeks, as well as by posting on the municipal website and bulletin board. No written correspondence received.

i) By-law 2021-01.

Re: Being a By-law to declare to be surplus, stop up, close and sell: Part of the Original Shore Road Allowance laid out along the shore of Bell Lake in front of Lot 20 in Concession 8, in the geographic Township of McDougall, now in the Municipality of McDougall, in the District of Parry Sound, designated as Part 2 on 42R-9160 (EVANS / SENTJENS).

Read a first, Second and Third Time, Passed, Signed and Sealed this 20th day of January, 2020.

ii) By-law 2021-02.

Re: Being a by-law to provide for an interim tax levy, to provide for the payment of taxes and to provide for penalty and interest.

Read a first, Second and Third Time, Passed, Signed and Sealed this 20th day of January, 2020.

**THE CORPORATION OF THE MUNICIPALITY OF MCDOUGALL
COMMITTEE/COUNCIL MEETING**

HELD WEDNESDAY, JANUARY 20, 2021 AT 7:00 P.M.

MINUTES

- iii) By-law 2021-03.
Re: Being a By-law to establish remuneration and expenses for members of Council and local boards and committees and employees on authorized municipal business, and to repeal By-law 2019-63
Read a first, Second and Third Time, Passed, Signed and Sealed this 20th day of January, 2020.
- iv) By-law 2021-04.
Re: Being a by-law to enter into an agreement with the Parry Sound Public Library for the provision of Library services (2020-2022).
Read a first, Second and Third Time, Passed, Signed and Sealed this 20th day of January, 2020.

21. TRACKING SHEET

Please be advised that items on the tracking sheet may be discussed during scheduled meetings. **(No items for the tracking sheet)**

22. CLOSED SESSION

Resolution No. 2021-05

Constable/Ryman

BE IT RESOLVED that the next portion of the meeting be closed to the public at 8:03 p.m. in order to address a matter pertaining to:

- i) A proposed or pending acquisition or disposition of land by the municipality or local board.
- ii) Personal matters about an identifiable individual, including municipal employees or local board employees.

“Carried”

Resolution No. 021-06

Malott/Gregory

THAT Council reconvene in Open Session at 9:26 p.m.

“Carried”

23. RATIFICATION OF MATTERS FROM CLOSED SESSION

- i) The Clerk is authorized to proceed with property issue for the individual involved as per the manner recommended by the Clerk.
- ii) Council was brought up to date in terms of a Workplace Respect Committee being formed.

**THE CORPORATION OF THE MUNICIPALITY OF MCDOUGALL
COMMITTEE/COUNCIL MEETING**

HELD WEDNESDAY, JANUARY 20, 2021 AT 7:00 P.M.

MINUTES

24. CONFIRMATION BY-LAW

- i) By-Law No. 2021-05.
Re: To confirm the proceedings of the Committee/Council meeting held on January 20, 2021.
Read a first, Second and Third Time, Passed, Signed and Sealed this 20th day of January, 2020.

25. ADJOURNMENT

Resolution No. 2021-07

THAT we do now adjourn at 9:28 p.m.

Ryman/Constable

“Carried”

Council Deputation Request Form

In accordance with the Procedure By-law, deputations to Council are limited to 10 minutes in length, a completed "Council Deputation Request" form and all supporting material must be received by the Clerk no later than 9:00 a.m. on the Thursday prior the Council meeting in order that the deputations and the subject may be identified on the agenda.

Submission of this form prior to the deadline does not guarantee that your request for deputation is granted. The Clerk shall have discretion to limit the number of deputations in order to facilitate an orderly and timely meeting.

REQUEST TO APPEAR BEFORE MUNICIPALITY OF McDOUGALL COUNCIL

Name: James Cox

Address: 9 James St, Parry Sound

Postal code: P2A 1T4

telephone #: 705-774-1809

E-mail address: edo@investwps.com

Please indicate the date of the council meeting you wish to attend for deputation

Date requested: February 3, 2021

Please provide a brief outline of the topic/issue you wish to speak about. Attach a separate sheet if necessary. **(please provide full presentations, handouts, information sheets etc. to be included in agenda package)**

A brief presentation to introduce the new regional EDO, update Council on the 2021 priorities of the WPS Economic Development Collaborative, and answer any questions.

Please be advised that if an individual appears as a deputation before Council, a further deputation from the same individual concerning the same topic(s) will not be permitted unless there is *significant* new information to be brought forward, subject to approval by the Mayor and Clerk. Specific new information must be identified on this form and/or attached for approval.

I have spoken on this issue before. Specific new information I wish to submit is as follows:
(please provide full presentations, handouts, information sheets etc.)

All requests must include a copy of the presentation materials. Failure to provide the required information on time will result in a deferral or denial. Deputations are limited to 10 minutes.

I have read and understand the information contained on this form, including any attachments, will become public documents and be listed on the Council Meeting Agenda and on the municipal website.

I also understand that presentation materials must be submitted with this deputation form. Electronic presentations must be e-mailed to lwest@mcdougall.ca in accordance with the deadlines outlined above.


Signature

01/25/21
Date

PARRY SOUND AREA PLANNING BOARD

4 Church Street, Parry Sound, Ontario P2A 1Y3
Telephone: (705) 746-5216 - Fax: (705) 746-2377

Application for Approval of a Plan of Subdivision or Condominium

Under Section 51 of the *Planning Act*

Note to applicants: This application form is to be used when the Parry Sound Area Planning Board is the approval authority for the proposed plan of subdivision or condominium description. In this form, the term "subject land" means the land to which a proposed plan of subdivision /condominium applies.

Complete Application

The **mandatory** information in this form that **must** be provided by the applicant is indicated by **black arrows** on the left side of the section numbers. This information is prescribed in Schedule 1 to Ontario Regulation 544/06 made under the *Planning Act* and includes a number of studies that may be required as part of the application.

This information **must** be provided with the **appropriate fee** and the **draft plan** for the proposed subdivision/condominium. If the mandatory information, together with the draft plan and fee, is not provided, the Planning Board may refuse to accept or further consider the application.

Other Information

This application form also sets out **other information** that may be needed, such as technical information or reports. To ensure the quickest and most complete review, this other information should be submitted at the time of application. In the absence of this other information, it may not be possible to do a complete review which may result in delay and possible refusal of the application.

Municipal official plans may also contain provisions for additional information relating to submission of an application. Filling out the application form does not replace the need for early consultation with the Planning Board. See below for information on early consultation.

Early Consultation

Prior to formally submitting an application, the applicant and/or agent(s) are strongly encouraged to contact staff of the Parry Sound Area Planning Board to discuss the development proposal. Early consultation is highly beneficial, as the applicant can review the proposal with Planning Board staff and discuss what supporting documents and information may be required.

Submission of the Application

The Planning Board needs:

- Eight copies of the completed application form
- 12 copies of the draft plan
- 12 copies of the draft plan on 8½" x 11" paper
- Eight copies each of the information/reports if indicated as needed when completing the relevant sections of this form
- Applicable fees shown on the attached **Fee Schedule**

Submission of digital report(s)/electronic copies is encouraged but this does not replace the Planning Board's requirement for hard copies.

For Help

To help you complete the application form and prepare a good draft plan, please consult the Parry Sound Area Planning Board.

ID AREA PLANNING BOARD

APPLICATION FOR APPROVAL OF A PLAN OF SUBDIVISION OR CONDOMINIUM

Please print to complete and select the appropriate boxes ("X"), as required

Mandatory information is indicated by the black arrow

1. Application Information				
▶ 1.1 Name of owner(s). An owner's authorization is required in Section 17.1, if applicant is not the owner.				
Name of owner(s) GAER2 CORP (Gary Phillips)		Home telephone	Business telephone 705 795-7239	
Address 116 Rankin Lake Rd Parry Sound ON		Postal code P2A 0B2	Fax no.	
E-mail address				
▶ 1.2 Agent/Applicant - Name of the person to be contacted about the application, if different than the owner. (This may be a person or firm acting on behalf of the owner.)				
Name of contact person		Home telephone	Business telephone	
Address		Postal code	Fax no.	
E-mail address				
1.3 Name of owner(s) of the sub-surface rights if different from the surface rights owner(s)				
2. Description/Location of the Subject Land (complete applicable boxes in section 2.1)				
▶ 2.1 Upper-Tier/District Parry Sound		Municipality McDougall	Former municipality	
Geographic township McDougall		Geographic township in territory without municipal organization		Section or mining location no.
Concession number(s) 8	Lot number(s) 25, 26, 27		Registered plan no.	Lot(s)/block(s)
Reference plan no. 42R-11803	Part number(s) 2	Parcel number(s) 3708 SS	Name of street/road	Street no.
▶ 2.2 Are there any easements or restrictive covenants affecting the subject land? <input type="checkbox"/> Yes <input checked="" type="checkbox"/> No If yes, describe each easement(s) or covenant(s) and its effect. Use a separate page if necessary.				
<div style="border-bottom: 1px solid black; height: 15px; width: 100%;"></div> <div style="border-bottom: 1px solid black; height: 15px; width: 100%;"></div>				
3. Designation of Lands / Current and Proposed Land Use				
▶ 3.1 Name of the official plan <u>Municipality of McDougall Official Plan</u>				
▶ 3.2 The current designation(s) of the subject land in the applicable official plan(s) <u>Waterfront</u>				
<div style="border-bottom: 1px solid black; height: 15px; width: 100%;"></div> <div style="border-bottom: 1px solid black; height: 15px; width: 100%;"></div> <div style="border-bottom: 1px solid black; height: 15px; width: 100%;"></div>				

3.2 What is the present zoning, if any, of the subject land?

Waterfront Residential 1 - Limited Services (WF1-LS)

3.3 If the land is covered by a Minister's Zoning Order (MZO), what is the regulation number?

N/A

3.4 If the land is covered by a MZO, what uses are permitted by the order?

3.5 What is the current use of the subject land?

Vacant

3.6 What are the surrounding land uses?

East Vacant

West Residential

North Residential

South Portage Lake

► 3.7 Check whether this application is for approval of: ☐ Plan of Subdivision or ☒ Condominium Description.

Indicate below the type of condominium proposed.

☐ Standard ☐ Amalgamations ☐ Vacant Land ☐ Phased ☒ Common Elements ☐ Leasehold

► 3.8 Complete Table A

Table A - Proposed Land Use

Proposed Land Use		Number of Units or Dwellings	Number of Lots and/or Blocks on the Draft Plan	Area (ha.)	Density (Units/ Dwellings per ha.)	Number of Parking Spaces
Residential	Detached					(1)
	Semi detached					(1)
	Multiple attached					
	Apartment					
	Seasonal					
	Mobile home					
	Other (specify)					
Commercial						
Industrial						
Park, open space		nil			nil	nil
Institutional (specify)						
Roads		nil			nil	nil
Other (specify)						
Totals						

(1) Complete only if for approval of condominium description

Previous/Former Uses of Site and Adjacent Land (History)

- 3.9 Has there been an industrial or commercial use, or an orchard, on the subject land or adjacent land? Yes ☐ No ☒ Unknown ☐
If yes, specify the uses.

- | | Yes | No | Unknown |
|--|--------------------------|-------------------------------------|--------------------------|
| 3.10 Has the grading of the subject land been changed by adding earth or other material(s)? | <input type="checkbox"/> | <input checked="" type="checkbox"/> | <input type="checkbox"/> |
| 3.11 Has a gas station been located on the subject land or adjacent land at any time? | <input type="checkbox"/> | <input checked="" type="checkbox"/> | <input type="checkbox"/> |
| 3.12 Has there been petroleum or other fuel stored on the subject land or adjacent land? | <input type="checkbox"/> | <input checked="" type="checkbox"/> | <input type="checkbox"/> |
| 3.13 Is there reason to believe the subject land may have been contaminated by former uses on the site or adjacent site? | <input type="checkbox"/> | <input checked="" type="checkbox"/> | <input type="checkbox"/> |

- 3.14 What information did you use to determine the answers to the above questions on former uses?

Local Knowledge

- 3.15 If yes to any of (3.9), (3.10), (3.11), (3.12), or (3.13), an inventory of previous uses of the subject land or, if appropriate, of the adjacent land(s), is needed.

Is the inventory of previous uses attached? Yes ☐ No ☐ If the inventory is not attached, why not?

- 3.16 If yes to (3.9), (3.10), (3.11), (3.12), (3.13) or (3.14), was an Environmental Site Assessment (ESA) conducted under the *Environmental Assessment Act* or has a Record of Site Condition (RSC) been filed? Refer to Appendix 2.

Yes ☐ No ☐ If no, why not? Explain on a separate page, if necessary.

4. Consultation with the Planning Approval Authority / Municipality / Planning Board

- 4.1 Has there been consultation with the Municipality/Planning Board prior to submitting this application?

☒ Yes ☐ No If yes, and if known, indicate the file number B35/2020 (McD)

- 4.2 Have you consulted with the municipality/planning board on the application's conformity to the official plan? ☒ Yes ☐ No

If yes, attach a letter/documentation from the municipality/planning board on the proposal's conformity to the official plan. ☐ Attached
(If an official plan amendment is needed, it should be submitted prior to or concurrently with this application.)

- 4.3 Have you discussed with the municipality/planning board the official plan 'submission requirements for a plan of subdivision/condominium'?

☒ Yes ☐ No

- 4.4 Have you provided with this application a list, together with the related materials, of the submission requirements identified in the official plan? (All materials required in the official plan for complete application must be provided when submitting an application.)

☐ Yes ☐ No ☐ Attached If no, why not? Please explain.

5. Additional Information for Condominium Applications Only**A. General information for all types of condominium**

Yes

No

- **5.1** Has a site plan for the proposed condominium been approved? ☐ Yes ☒ No
- **5.2** Has a site plan agreement been entered into? ☐ Yes ☒ No
- **5.3** Has a building permit for the proposed condominium been issued? ☐ Yes ☒ No
- **5.4** Has construction of the development started? ☐ Yes ☒ No
- **5.5** If construction is completed, indicate the date of completion _____
- **5.6** Is the building currently occupied? ☐ Yes ☒ No
- **5.7** Is this a conversion of a building containing rental residential units?
If yes, indicate the number of units to be converted, _____ units. ☐ Yes ☒ No
- 5.8** Has the municipality approved the conversion? ☐ Yes ☒ No
If yes, attach a council resolution to this effect from the municipality. ☐ Attached

B. Information specific to each type of condominium apart from the standard condominium

- 5.9 Amalgamations** (where two or more corporations may amalgamate.)
Include the following with your application: a plan showing the relationship of the condominiums to be amalgamated; the approval dates; and any other relevant information.
- 5.10 Vacant Land** (condominium in which each owner may decide what type of structure, if any, will be built on his or her lot.) This kind of development may, for example, be suitable for a mobile home development.
Include information on the proposed servicing and the status of required permits, etc.
- 5.11 Phased** (condominium development which will allow a single condominium to be built in phases.)
Include a summary outline of the number of units and common elements to be developed in each specific phase and any common elements that would be available in subsequent phases.
- 5.12 Common Elements** (condominium with the following features: the common elements are defined; the land is not divided into units; the homes could be freehold; facilities such as a recreational centre or roads and sewers could be common elements.)
Include a map showing the freehold properties outside the specific condominium site. Identify common elements and property ownerships.
- 5.13 Leasehold** (condominium where the initial term of the lease of the land must be from 40-99 years and the leasehold unit owner could sell the unit without the consent of the landlord.)
On a separate page, provide information on what happens at the end of the lease period. Include dates.

6. Provincial Plans

- **6.1** Is the subject land for the proposed development located within an area of land designated in any provincial plan? ☒ Yes ☐ No
- 6.2** If yes, identify which provincial plan(s) and explain the current designations(s) of the subject land(s). _____

Northern Ontario Growth Plan

- **6.3** If yes, does the proposal conform/not conflict with the policies contained in the provincial plan(s)? ☒ Yes ☐ No

If yes, please explain. Attach a separate page, if necessary. Submit a copy of a planning report, if applicable.

- 6.4** Is the subject land the subject of a proposed amendment to a provincial plan? ☐ Yes ☒ No
If yes, what is the applicable provincial plan? Specify the file number and status of the application. _____

7. Status of Current and Other Applications under the Planning Act

- **7.1** Has the subject land ever been the subject of a planning application, including applications before the Ontario Municipal Board (OMB), for approval of either:

Amendment to the Official Plan ☐ Yes ☒ No

If yes and if known, indicate i) file number and ii) status of the application

Plan of Subdivision ☐ Yes ☒ No If yes and if known, indicate i) file number and ii) status of application

Consent ☒ Yes ☐ No If yes and if known, indicate i) file number and ii) status of application

B35/2020(McD)

Site Plan ☐ Yes ☒ No If yes and if known, indicate i) file number and ii) status of application

Zoning By-law Amendment ☐ Yes ☒ No If yes and if known, indicate i) file number and ii) status of application

Minor Variance ☐ Yes ☒ No If yes and if known, indicate i) file number and ii) status of application

Minister's Zoning Order Amendment ☐ Yes ☒ No If yes and if known, indicate i) file number, and ii) status of the request and the Ontario Regulation number

Note: Please provide list(s) of the relevant applications on a separate page and attach to this form. For those applications before the OMB, provide the OMB file number and the status of appeal.

8. Provincial Policy

- **8.1** Is the proposed development consistent with the **Provincial Policy Statement (PPS)** issued under subsection 3(1) of the *Planning Act*?
☒ Yes ☐ No (See Appendix 2 for more information on the PPS.)

- 8.2** Explain how the application is consistent with the PPS. Attach a separate page if necessary.

the subject application is creating a series of recreational waterfront lots

that remain consistent with the provisions of Section 1.0 of the P.P.S.

- 8.3** Has a site assessment been carried out by a qualified person to determine if natural heritage features exist on or within 120 metres of the subject property? ☐ Yes ☒ No

- 8.4** Have any studies been completed to assess the impacts of the proposed development on any existing natural heritage features and adjacent lands? ☐ Yes ☒ No

- 8.5 Table B** is a checklist (not a substitute for the PPS) to assist in identifying areas of provincial interest that may apply to your application. Please check the appropriate boxes in **Table B** in **Appendix 1**.

The last column is **additional information** associated with each feature or development circumstance that may be needed to process an application. Applicants are encouraged to submit supporting documentation with the application.

9. Housing Affordability

- 9.1** For applications that include permanent housing, complete **Table C – Housing Affordability**.

For each type of housing and unit size, complete the rest of the row. If lots are to be sold as vacant lots, indicate the lot frontage.

Information should be based on the best information available at the time of application. If additional space is needed, attach a separate page.

Table C – Housing Affordability

For example: semi-detached – 10 units; 1000 sq. ft./5.5 metres, \$140,000

Housing Type	Number of Units	Unit Size and/or Lot Frontage	Estimated Selling Price/Rent	Canada Mortgage and Housing Corporation (CMHC) Average Price /Rent for Current Year
Semi-detached		N/A		
Link/Semi-detached				
Row or townhouse				
Apartment block				
Other types or multiples				

- 9.2** What is the municipality/planning board's minimum target, or provincial target established in a provincial plan, for the provision of housing which is affordable to low and moderate income households?
N/A

- 9.3** What is the municipality/planning board's development standards for residential intensification, redevelopment and new residential development? N/A

- 9.4** Explain how the proposed development would assist in:

- i) achieving the municipality/planning board's targets for residential intensification and redevelopment; and
- ii) implementing the municipality/planning board's development standards and policies for residential intensification and redevelopment.

Attach a separate page if necessary.

N/A

- 9.5** Is there any other information that may relate to the affordability of the proposed housing or the type of housing needs served by the proposal? ☐ Yes ☒ No If yes, please explain in Section 15.1 or attach a separate page.

10. Archaeology

- **10.1** Does the subject land contain any known archaeological resources or areas of archaeological potential? ☐ Yes ☒ No

If yes, does the plan propose to develop lands within the subject lands that contain:

- known archaeological resources¹? ☐ Yes ☒ No
- areas of archaeological potential²? ☐ Yes ☒ No

- **10.2** If yes to 10.1, the following reports must be prepared:

- a) an archaeological assessment that is prepared by a person who holds a licence that is effective with respect to the subject land and issued under Part 6 (Conservation of Resources of Archaeological Value) of the *Ontario Heritage Act*; and
- b) a conservation plan for any archaeological resources identified in the assessment.

Titles of reports:

- 10.3** Are the reports attached? ☐ Yes ☐ No If no, discuss the reasons with the regional MSO.

Notes: 1. Archaeological resources include artifacts, archaeological sites and marine archaeological site. Refer to the PPS for the definition.
2. Areas of archaeological potential means areas with the likelihood to contain archaeological resources. Refer to the PPS for the definition.

11. Servicing

- 11.1** Indicate in **a)** and **b)** below the proposed type of servicing for the subject land. Select from **Table D** the appropriate type of servicing. Provide/attach a separate page with the names of the relevant servicing information and/or reports indicated in **Table D** and as requested in **c)** below.

- **a)** In **Table D**, select the relevant boxes in the right column.
Indicate the proposed type of sewage disposal system – whether sewage disposal will be provided to the subject land by a publicly owned and operated sanitary sewage system, a privately owned and operated individual or communal septic system, or other means?

- **b)** In **Table D**, select the relevant boxes in the right column.
Indicate the proposed type of water supply system - whether water will be provided to the subject land by a publicly owned and operated piped water system, a privately owned and operated individual or communal well, a lake or other water body or other means?

- c)** Provide a list of available servicing reports/information ☐ Attached
- d)** Have these reports been submitted with your application? ☐ Yes ☐ No

Indicate on the list the reports that are included with the application.

11.2 Hauled Sewage

If development is proposed on a privately owned and operated individual or communal septic system, provide confirmation that there is adequate reserve sewage treatment capacity for hauled sewage resulting from the proposed development. Refer to Table D below.

- 11.3** Is there municipal support for the allocation of uncommitted reserve servicing capacity to the subject application?
- Sewage ☐ Yes ☐ No Water ☐ Yes ☐ No

Table D - Sewage Disposal and Water Supply

Type of Servicing	Reports/Information Required [select appropriate boxes where applicable]	
Sewage Disposal	a) Publicly owned and operated sanitary sewage system	~ Applicants must provide evidence in their application that there is municipal confirmation of sufficient uncommitted reserve sewage system capacity to service the development at the time of draft approval. The reserve sewage system capacity shall also include treatment capacity for hauled sewage from individual on-site sewage systems.
	b) Public communal septic	~ Development of five or more lots/units would require a servicing options report ¹ and a hydrogeological report ² . ~ Development of less than five lots/units and generating effluent of more than 4,500 litres per day would require a servicing options ¹ and hydrogeological report ² .
	c) Privately owned and operated individual septic system	▶ Development of five or more lots/units would require a servicing options report ¹ and a hydrogeological report ² . ▶ Development of less than five lots/units and generating effluent of more than 4,500 litres per day would require a servicing options ¹ and hydrogeological report ² . ▶ Development of less than five lots/units and generating effluent of 4,500 litres or less per day would require a hydrogeological report ² .
	d) Privately owned and operated communal septic system	
	e) Other	To be described by applicant.
Hauled Sewage		~ If development is proposed on privately owned and operated individual or communal septic systems, applicant must provide evidence in the application showing either: ~ i) Municipal confirmation of sufficient uncommitted reserve sewage system capacity, at the time of draft approval, for treatment of septage resulting from the proposed development, OR ~ ii) Confirmation (i.e., letter) from a commercial enterprise (private provider) for hauled sewage (septage) indicating that capacity is available, at the time of draft approval, to accommodate the specific proposal.
Water Supply	a) Publicly owned and operated piped water system	<input type="checkbox"/> Applicants must provide evidence in their application that there is municipal confirmation of sufficient reserve water system capacity to service the development at the time of draft approval.
	b) Privately owned and operated individual well(s)	▶ A communal or individual well system for the development of more than five lots/units would require a servicing options report ¹ and a hydrogeological report. ² <input type="checkbox"/> Communal well systems for non-residential development may need a hydrogeological report. ²
	c) Privately owned and operated communal well(s)	
	d) Lake or other water body	A Permit to Take Water may be required. Contact your regional Municipal Services Office for guidance.
	e) Other	To be described by applicant.

Notes:

1. To facilitate review of the application - submit a letter from the municipality to show concurrence (or not) with the recommendations in the servicing options report.
2. Before undertaking a hydrogeological report, consult with the Planning Board about the assessment required given the nature and location of the proposal. Where communal services are proposed (water and/or sewage), ownership of these services must be assumed by the municipality or a public body through a signed letter of acceptance.

Other notes: See attached Appendix 2 for more information.

- To facilitate review of the application, submit a letter from the local health unit indicating that the site is developable and could accommodate the proposal.
- A Building Permit is required for septic systems under *Part 8 of the Building Code*.
- A certificate of approval is required from the Ministry of the Environment for sewage systems generating more than 10,000 litres of effluent per day.
- Permit to Take Water is required for water taking of more than 50,000 litres of surface and/or ground water per day.
- Servicing projects that require a Class EA under the *Environmental Assessment Act* should be discussed early with your regional Municipal Services Office and the Ministry of the Environment office.
- Satisfying policy requirements comes first; technical studies and any other requirements are to assist in meeting the policy.

12. Access

12.1 Indicate below in **a)** and **b)** the proposed **access** to the subject land.

Note the information that may be required, as indicated in **Table E** below.

- **a)** The proposed road access would be by: ☐ Provincial highway ☐ Municipal road maintained all year
☐ Municipal road maintained seasonally ☐ Other public road ☐ Right of way ☐ No road access ☒ Other
- **b)** Is water access proposed? ☐ Yes ☒ No If yes, on a separate page, describe the parking and docking facilities to be used, the approximate distance of these facilities from the subject land and the nearest public road access. ☐ Attached

13. Stormwater Management/Drainage

13.1 Indicate in **a)** below the proposed type of **stormwater management** for the subject land.

Provide/attach the servicing reports/information as indicated in **Table E** and required in **b)** below.

- **a)** The proposed stormwater management would be by: ☐ Sewers ☒ Ditches ☐ Swales ☐ Other

- b)** Is the stormwater management report attached? ☐ Yes ☒ No

If not attached as a separate report, in what report can it be found? _____

Road and drainage will meet municipal private road standards

14. Garbage Disposal

14.1 Describe the available or proposed garbage disposal for the proposed development.

N/A

Table E – Road/Water Access and Stormwater Management

Services	Reports /Information Required	
Storm Drainage	a) Sewers	i) A stormwater management plan is recommended, and should be prepared concurrently with any hydro-geological report for submission with the application. ii) A stormwater management plan may be needed prior to final approval of a plan of subdivision or prior to site plan approval.
	b) Ditches c) Swales d) Other	A stormwater management plan may be needed.
Road Access	a) Provincial highway	Application to MTO for an Access Permit should be made prior to submitting this application (See Appendix 2). An Access Permit is required from MTO prior to commencing development.
	b) Municipal or other public road maintained all year	Detailed road alignment and access will be confirmed when the development application is made.
	c) Municipal road maintained seasonally	Subdivision or condominium development is not usually permitted on seasonally maintained roads.
	d) Right of way	Access by right of ways and private roads are not usually permitted, except as part of a condominium.
Water Access		A letter is required from the owner(s) of a commercially operated parking and docking facility indicating that capacity is available to accommodate the specific proposal.

15. Other Information

- 15.1** Is there any other information that may be useful to the Planning Board in reviewing this development proposal (e.g., information relating to housing affordability, requirements and policies in the municipal official plan, or efforts made to resolve outstanding objections or concerns by area resident(s), the municipality, other)?

If so, explain below or attach a separate page with this information.

EIS report to follow.

- **15.2** The original or certified copy of any other information and materials, as required by the official plan of the municipality/planning board, must be provided with this application.
- 15.3** Where applicable and relevant information is available in a planning report submitted to council, or in a technical study/report(s) prepared for the proposal, please provide the name, section and page number if you have referenced the study/report(s) in any of the questions above.

16. Affidavit or Sworn Declaration

- I, Gary Phillips (name) of the Township of Mc Dougall (municipality) in the province of Ontario, make oath and say (or solemnly declare) that the information required under Schedule 1 to Ontario Regulation 544/06 and provided by the applicant in this application is accurate, and that the information contained in the documents that accompany this application is accurate.
- Sworn (or declared) before me at the Town of Perry Sound (lower-tier municipality) in the District of Perry Sound (upper-tier municipality) on this 27th day of January, 20 21.

Patrick James Christie
Commissioner of Oaths

Patrick James Christie, a Commissioner, etc.,
Province of Ontario, for John Jackson Planner Inc.,
Expires October 12, 2021.

DocuSigned by:
Gary Phillips
Applicant

17. Authorizations

If the applicant is not the owner of the land that is the subject of this application, the written authorization of the owner that the applicant is authorized to make the application must be included with this form or the authorization set out below must be completed.

► 17.1 Authorization of Owner for Agent to Make the Application

I, _____, am the owner of the land that is the subject of this application for approval of a plan of subdivision (or condominium description) and I authorize

_____ to make this application on my behalf.

Date

Signature of Owner

If the applicant is not the owner of the land that is the subject of this application, complete the authorization of the owner concerning personal information set out below

17.2 Authorization of Owner for Agent to Provide Personal Information

I, _____, am the owner of the land that is the subject of this application for approval of a plan of subdivision (or condominium description) and for the purposes of the ***Freedom of Information and Protection of Privacy Act***. I authorize _____ as my agent for this application, to provide any of my personal information that will be included in this application or collected during the processing of the application.

Date

Signature of Owner

18. Consent of the Owner

Complete 'the consent of the owner' concerning personal information set out below.

Consent of the Owner to the Use and Disclosure of Personal Information

I, _____ Gary Phillips, am the owner of the land that is the subject of this application for approval of a plan of subdivision (or condominium description) and for the purposes of the ***Freedom of Information and Protection of Privacy Act***. I authorize and consent to the use by, or the disclosure to, any person or public body of any personal information that is collected under the authority of the Planning Act for the purposes of processing this application.

1/27/2021 | 11:33:51 EST

Date

Gary Phillips

Signature of Owner

19. Submission of Application

► Date of application to the Parry Sound Area Planning Board January 27, 2021

20. Applicant's Checklist:

Have you remembered to:

- | | Yes |
|---|--------------------------|
| i) Attach: | |
| • Eight copies of the completed application form?
(ensure you have a copy for yourself) | <input type="checkbox"/> |
| • Twelve copies, at a minimum, of the draft plan? | <input type="checkbox"/> |
| • Twelve copies of the draft plan on 8½" x 11" paper? | <input type="checkbox"/> |
| • Eight copies each of the reports as indicated in the application form? | <input type="checkbox"/> |
| • The required fee, either a certified cheque or money order, payable to the
Parry Sound Area Planning Board | <input type="checkbox"/> |
| ii) Check that the application form is signed and dated by the owner/agent? | <input type="checkbox"/> |

Note:

Submission of digital report(s)/electronic copies is encouraged but this does not replace the ministry's requirement for hard copies.

Forward Complete Application to:

Parry Sound Area Planning Board
70 Isabella Street
Parry Sound, On
P2A 1M6

APPENDIX 1

TABLE B below is a checklist (not a substitute for the PPS) to assist in identifying areas of provincial interest that may apply to your application. Please check (✓) the appropriate boxes in **Table B**, where applicable.

The last column is **additional information** associated with each feature or development circumstance which may be needed to process an application.

Applicants are encouraged to submit supporting documentation with the application.

Table B – Significant Features Checklist			
Development Circumstances OR Features of Interest To the Province	a) If a feature/land use, is it on site or within 500 meters? OR b) If a development circumstance, does it apply?	If a feature/land use, specify distance from site (in Metres)	Additional Information that may be needed
Class 1 industry ¹	<input type="checkbox"/>		If sensitive land use is proposed within 70 m from the boundary lines, a noise/odour/ particulate study will be needed.
Class 2 industry ²	<input type="checkbox"/>		If sensitive land use is proposed within 300 m from the boundary lines, a noise/ odour/particulate study or other studies will be needed.
Class 3 industry ³	<input type="checkbox"/>		If sensitive land use is proposed within 1000 m from the boundary lines, an assessment of the full range of impacts and mitigation measures will be needed.
Landfill site(s): Closed/active landfill	<input type="checkbox"/>		If sensitive land use is proposed, and if within 500 m of the perimeter of the fill area, studies including leachate and groundwater impacts, noise, methane gas control, odour, vermin and other impacts will be needed. The proponent may also be requested to provide other information such as age and size of landfill site; type of waste disposed on site; projected life of site; size of buffer area; amount of truck traffic per day, etc. If proposal is on a closed landfill that is 25 years old or less, approval under Section 46 of the <i>Environmental Protection Act</i> is required and should be obtained prior to any <i>Planning Act</i> approval.
Sewage treatment plant and waste stabilization pond	<input type="checkbox"/>		Need for a noise/odour/feasibility study if the proposal is for a sensitive land use and the property line is within: • 100 m from the periphery of the noise/odour-producing source structure of a sewage treatment plant (STP) producing less than 500 cubic metres of effluent per day; or • 150 m from the periphery of the noise/odour-producing source structure of a STP producing greater than 25,000 cubic metres of effluent per day; or • 400 m from the boundary line of a waste stabilization pond.
Provincial highway	<input type="checkbox"/>		Consult with the Ministry of Transportation in order to assess whether direct access to the provincial highway will be permitted. If so, permits will be required for all proposed buildings/land use and entrances within the permit control area in accordance with the <i>Public Transportation and Highway Improvement Act</i> .
Airports where Noise Exposure Forecast (NEF) or Noise Exposure Projection (NEP) greater than 30	<input type="checkbox"/>		If the proposal is to redevelop existing residential uses and other sensitive land uses, or infill of residential and other sensitive land uses in areas above 30 NEF/NEP, assess feasibility of proposal by demonstrating no negative impacts on the long-term function of the airport

Development Circumstances OR Features of Interest To the Province	a) If a feature/land use, is it on site or within 500 meters? OR b) If a development circumstance, does it apply?	If a feature/land use, specify distance from site (in Metres)	Additional Information that may be needed
Active railway lines and major highways	<input type="checkbox"/>		<p>A noise feasibility study may be needed to determine possible noise impacts and appropriate mitigation measures if sensitive land use is proposed within:</p> <ul style="list-style-type: none"> • 500m of a main railway line or of any provincial highway; • 250m of a secondary railway; • 100m of other railways or a freeway right-of-way; and • 50m of a provincial highway right-of-way.
Electricity generating station, hydro transformers, railway yards, etc.	<input type="checkbox"/>		If a sensitive land use is proposed, and if within 1000 metres, a noise study may be needed to determine possible noise impacts and appropriate mitigation measures.
High voltage electric transmission line	<input type="checkbox"/>		Consult the appropriate electric power service/utility for required buffer/separation distance.
Transportation, other infrastructure, utility and hydro corridors	<input type="checkbox"/>		For all corridors, demonstrate that the proposed development in planned corridors would not preclude or negatively affect the use of the corridor for the purpose(s) for which it was identified.
Agricultural operations	<input type="checkbox"/>		If development is proposed outside of a settlement area, it must comply with the Minimum Distance Separation Formulae.
Mineral mining operations and petroleum resource operations and known petroleum resources	<input type="checkbox"/>		<p>If within 1000 m, demonstrate that development and activities would:</p> <ul style="list-style-type: none"> • not preclude or hinder the expansion of existing operations, or their continued use, or establishment of new resource operations, or access to the resources; • not be incompatible for reasons of public health, public safety or environmental impacts; OR • address issues of public health, public safety and environmental impacts.
Mineral aggregate operations, and known deposits of mineral aggregate resources	<input type="checkbox"/>		<p>If a sensitive land use is proposed, a feasibility study is needed to determine noise, dust/particulate and hydrogeology if within:</p> <ul style="list-style-type: none"> • 1000 m of the property boundary line (or licensed area) of any land designated for or an existing pit, or • 1000 m of the property boundary line (or licensed area) of any land designated for or an existing quarry. <p>If within 1000 m of a known deposit of sand and gravel or a bedrock resource, the applicant needs to demonstrate that development and activities would:</p> <ul style="list-style-type: none"> • not preclude or hinder the expansion of existing operations, or their continued use, or establishment of new resource operations or access to the resources; • not be incompatible for reasons of public health, public safety or environmental impacts; or • serve a greater long-term public interest if the resource use is not feasible, and • Address issues of public health, public safety and environmental impacts.

Development Circumstances OR Features of Interest To the Province	a) If a feature/land use, is it on site or within 500 meters? OR b) If a development circumstance, does it apply?	If a feature/ land use, specify distance from site (in Metres)	Additional Information that may be needed
Significant wetlands in Ecoregions 5E, 6E and 7E;	<input type="checkbox"/>		<p>Development and site alteration are not permitted in these features.</p> <p>Are any significant wetlands, significant coastal wetlands or unevaluated wetlands present on the subject lands or within 120 m?</p> <p>Are any known significant habitats present on the subject lands or within 50 m?</p> <p>Has there been preliminary site assessment to identify whether potentially significant habitats are present?</p>
Significant wetlands in the Canadian Shield north of Ecoregions 5E, 6E and 7E	<input type="checkbox"/>		<p>Development and site alterations are not permitted in the feature, unless it has been demonstrated that there will be no negative impacts on the natural features or their ecological functions.</p> <p>Are any significant wetlands, significant coastal wetlands or unevaluated wetlands present on the subject lands or within 120 m?</p>
<p>Significant woodlands and valleylands south and east of the Canadian Shield;</p> <p>Significant wildlife habitat; Significant Areas of Natural and Scientific Interest</p>	<input type="checkbox"/>		<p>Development and site alteration are not permitted in the feature unless no negative impacts on the natural features or their ecological functions have been demonstrated.</p> <p>Are any significant woodlands, significant valleylands, significant wildlife habitat, and Areas of Natural and Scientific Interest (ANSIs) on the subject lands or within 50 m?</p> <p>If yes to the above, an environmental impact study may be needed.</p> <p>Consult with the regional Municipal Services Office.</p>
Fish habitat	<input type="checkbox"/>		<p>Development and site alteration are not permitted in fish habitat except in accordance with provincial and federal requirements.</p> <p>Is any fish habitat on the subject lands or within 15 m?</p> <p>Is any lake trout lake on the subject lands or within 30 m?</p> <p>If yes to the above, an environmental impact study may be needed.</p> <p>Consult with Municipal planning documents early in the planning proposal stage.</p>
Adjacent lands to natural heritage features and areas	<input type="checkbox"/>		<p>Development and site alteration are not permitted on adjacent lands to natural heritage features unless:</p> <ul style="list-style-type: none"> the ecological function of the adjacent lands has been evaluated; and it has been demonstrated that there will be no negative impacts on the natural features or their ecological functions.

Development Circumstances OR Features of Interest To the Province	a) If a feature/land use, is it on site or within 500 meters? OR b) If a development circumstance, does it apply?	If a feature/land use, specify distance from site (in Metres)	Additional Information that may be needed
Sensitive surface water features and sensitive groundwater features	<input type="checkbox"/>		<p>Development and site alteration are restricted in or near sensitive surface water features and sensitive groundwater features.</p> <p>Demonstrate suitable mitigation measures and/or alternative development approaches to protect, improve or restore sensitive surface water features, sensitive groundwater features and their hydrologic functions.</p>
Water quality and quantity	<input type="checkbox"/>		<p>For all plans of subdivision/condominium proposals, a stormwater management plan or an assessment is generally required to determine potential impacts on water quality and quantity.</p> <ul style="list-style-type: none"> • If the proposal is adjacent to a water body such as a lake or stream, wetland, spring, or ground water recharge area, an impact assessment on the water body may be needed. <p>Development adjacent to a lake trout lake must address other requirements. Consult with the Planning Board early in the planning stage. The Ministry of Natural Resources has particular interests in lake trout lakes.</p>
Cultural heritage and archaeology	<input type="checkbox"/>		<p>Significant built heritage resources and significant cultural heritage landscapes shall be conserved; adverse impacts on these resources are to be mitigated.</p> <p>Development and site alteration shall only be permitted on lands containing archaeological resources or areas of archaeological potential if significant archaeological resources have been conserved by removal and documentation, or by preservation on site.</p> <p>Where significant archaeological resources must be preserved on site, only development and site alteration which maintain the heritage integrity of the site may be permitted.</p> <p>Development and site alteration may be permitted on adjacent lands to protected heritage property if it has been demonstrated that the heritage attributes of the protected heritage property will be conserved.</p> <p>measures and/or alternative development approaches may be required in order to conserve the heritage attributes of the protected heritage property affected by proposed adjacent development or site alteration.</p>
Human-made hazards ⁴ including mine hazards, mineral aggregate operations and high forest fire hazards	<input type="checkbox"/>		<p>Development proposed on abutting or adjacent to lands affected by mine hazards, oil, gas and salt hazards, or former mineral mining operations, mineral aggregate operations, or petroleum resource operations may be permitted only if rehabilitation measures to address and mitigate known or suspected hazards are under-way or have been completed.</p> <p>Are the subject lands on or within 75 m of existing un-decommissioned oil and gas works?</p> <p>Are the subject lands on or within 1000 m of a salt solution mining well?</p> <p>Are the subject lands within 300 m of an abandoned pit or 500 m of an abandoned quarry?</p> <p>Demonstrate how the hazard(s) will be addressed.</p>

Development Circumstances OR Features of Interest To the Province	a) If a feature/land use, is it on site or within 500 meters? OR b) If a development circumstance, does it apply?	If a feature/land use, specify distance from site (in Metres)	Additional Information that may be needed
Mine hazards, former mining operations, or rehabilitated and abandoned mine sites	<input type="checkbox"/>		If proposal is on, adjacent to, or within 1000 m of mine hazards, former mining operations, rehabilitated mine sites, abandoned mine sites, or AMIS identified sites, progressive and final rehabilitation will be required to accommodate subsequent land uses. All work must be completed to the satisfaction of the province.
Non-operating mine site within 1000 metres	<input type="checkbox"/>		Was the mine rehabilitated? Have potential impacts been addressed? If within 1000 m, demonstrate to the satisfaction of the Ministry of Northern Development and Mines that the mine has been rehabilitated OR all potential impacts have been investigated and mitigated.
Rehabilitated and abandoned mine sites	<input type="checkbox"/>		If proposal is on, adjacent to, or within 1000 m, consult with the Ministry of Northern Development and Mines. Progressive and final rehabilitation will be required to accommodate subsequent land uses.
Contaminated sites	<input type="checkbox"/>		To determine potential soil contamination, there is a need for a Phase 1 Environmental Site Assessment (ESA) as per applicable regulation of the Ministry of the Environment. A Phase 2 Environmental Site Assessment is needed if the site has potential for soil contamination. Remediation of contaminated sites shall be undertaken, as necessary, prior to any activity on the site(s) associated with any proposed new sensitive use such that there will be no adverse effects. A Record of Site Condition (RSC) is required where a more sensitive use is proposed. Refer to Appendix 2 for more information. Consult with the Ministry of Environment on your specific proposal.
Natural Hazards	<input type="checkbox"/>		Development should generally be directed to areas outside of hazardous lands and hazardous sites. Is your development proposal within: <ul style="list-style-type: none"> • a dynamic beach hazard? • the defined portions of the one hundred year flood level along the connecting channels of the Great Lakes? • areas that would be inaccessible as a result of flooding, erosion, or dynamic beach hazards and a floodway? Is your proposal subject to limited exceptions such as: <ul style="list-style-type: none"> • safe access appropriate for the nature of the development and the natural hazard? • Special Policy Area? • Uses which by their nature must locate in the floodway? Where development is permitted in portions of hazardous lands and hazardous sites not subject to the above prohibitions, flood-proofing, protection works standards and access standards must be adhered to. In addition, vehicles and people need to have a way to safely enter and exit the area, hazards cannot be created or aggravated and there can be no adverse environmental impacts.

Natural Hazards Continued	<input type="checkbox"/>	Are the subject lands within or partially within: i) hazardous lands adjacent to the shorelines of the Great-Lakes - St. Lawrence River System and large inland lakes (includes flooding, erosion and dynamic beach hazards)? ii) hazardous lands adjacent to river, stream and small inland lake systems (includes flooding and erosion hazards)? iii) hazardous sites (includes unstable soils and unstable bedrock)? iv) a special policy area shown in an approved official plan? v) the flood fringe in an area subject to the two zone concept of floodplain management? If your proposal is in a hazardous area, demonstrate how the hazards will be avoided, or where appropriate, addressed through standards and procedures such as flood-proofing and protection works.
Crown lands	<input type="checkbox"/>	Contact the Ministry of Natural Resources District Office regarding the actual acquisition or use of Crown lands.

Notes:

1. Class 1 industry - small scale, self-contained plant, no outside storage, low probability of fugitive emissions and daytime operations only.
2. Class 2 industry - medium scale processing and manufacturing with outdoor storage, periodic output of emissions, shift operations and daytime truck traffic.
3. Class 3 industry - indicate if within 1000 metres; processing and manufacturing with frequent and intense off-site impacts and a high probability of fugitive emissions.
4. Hazardous Sites - property or lands that could be unsafe for development or alteration due to naturally occurring hazard. These hazards may include unstable soils (sensitive marine clays - Leda, organic soils) or unstable bedrock (Karst topography). Other hazards - "abandoned pits and quarries": pits and quarries for which a licence or permit was never in force at any time after December 31, 1989.
5. Certain areas of Crown lands are identified by the Ministry of Natural Resources as being of special interests such as lake access points.

Distances quoted in Table B above are approximate and are intended for your guidance in assessing your application.

Appendix 2

Some General Requirements for Development Applications

Planning Application Fees

Fees are required for permit(s) and certificate(s) of approval and set by individual permitting agencies. There is also an application processing fee for plans of subdivision/condominium to be submitted to the Parry Sound Area Planning Board at the time of submission of the application. Please see the attached Fee Schedule for more details.

Early Consultation

Prior to formally submitting an application, the applicant and/or agent(s) are strongly encouraged to contact staff of the Parry Sound Area Planning Board to discuss the development proposal. Early consultation is highly beneficial, as the applicant can review the proposal with Planning Board staff and discuss what supporting documents and information may be required.

"Conformity to/does not conflict with" Provincial Plans:

Planning and development applications must conform/not conflict with the policies in provincial plans.

Consistency with the Provincial Policy Statement (PPS):

The Provincial Policy Statement provides policy direction on matters relating to land use planning and is intended to protect provincial interests. The Planning Act requires that decisions affecting planning matters "shall be consistent with" with the PPS which supports a comprehensive, integrated and long-term approach to planning in Ontario, and recognizes linkages among policy areas. The PPS is intended to be read in its entirety and the relevant policies are to be applied to each situation. For more information, visit the ministry website: www.mah.gov.on.ca.

Conformity to Official Plan

Assessment/review of a plan of subdivision/condominium is based on land use planning legislation, policies and principles and potential social, economic and environmental impacts. A major consideration is conformity to the official plan policies. Applicants are advised to determine if the proposed development is in conformity with official plan policies by discussing the proposal with the Planning Board.

Some Commonly Required Permits and Approvals:

Part 8 Permit/Certificate of Approval for Sewage System Plans of subdivision/condominium proposed on small, private sewage servicing systems, generating 10,000 or less litres of effluent per day on one lot, require a Part 8 Permit under the Building Code issued by either the local municipality, public health unit (HU) or area conservation authority (CA) where it exists and there is no health unit. The municipality, local health unit or conservation authority administers Part 8 of the Building Code that sets out the standards for locating accepted kinds of sewage/septic systems on a lot. Prior to issuing a permit, the health unit would inspect the property, may stake the septic system site and recommend to the planning approval authority whether a servicing options report and/or a hydrogeological report is required.

Plans of subdivision/condominium proposed on larger sewage systems that generate more than 10,000 litres of effluent per day on one lot would require a Certificate of Approval from the Ministry of Environment (MOE) under the Ontario Water Resources Act. Some larger private or communal sewage treatment systems are also subject to the Environmental Assessment Act (generally where there is a surface water discharge).

If servicing works associated with the proposed development are subject to the provisions of the Environmental Assessment Act, the notice of public meeting for the EA application should follow the "Integration with the Planning Act" process and state that the public meeting would address the requirements of both the Planning Act and the Environmental Assessment Act. For more information on larger private or communal sewage treatment systems, contact your regional Ministry of Environment Office.

Communal Systems

Communal septic systems for the development of five or more lots/units would require a servicing options and hydrogeological report.

Communal septic systems proposed for the development of less than five lots/units and generating effluent of more than 4,500 litres per day would need a servicing options and a hydrogeological report.

Communal well systems for the development of more than five lots/units would need a servicing options and a hydrogeological report. Communal well systems for non-residential development may need a hydrogeological report.

Where communal services are proposed (water and/or sewage), need for confirmation, through a signed letter of acceptance, that the municipality or other public body would assume ownership and maintenance of these systems.

Proposal for Servicing: if the project requires a Class EA under the Environmental Assessment Act, contact the Ministry of the Environment to discuss the proposal.

Entrance Permits:

Any plan of subdivision/condominium that is in close proximity to a provincial highway or has the potential to impact upon a provincial highway, would require entrance permit from the Ministry of Transportation issued under the Public Transportation and Highway Improvement Act. Contact your local Ministry of Transportation office to obtain information on permit requirements.

Record of Site Condition (RSC) for Contaminated Sites

Proposals for sensitive land uses on sites with potential soil contamination would require the completion of an environmental site assessment (ESA) by a qualified person to determine the extent of contamination and to recommend actions for site remediation.

A change in activity regardless of the zoning could also trigger the need for an RSC as applicable law under the Building Code. A RSC is required when changing from industrial, commercial or community use to a more sensitive land use, such as residences or schools. For more information on contaminated sites, refer to Ontario Regulation 153/04 (Records of Site Condition - Part XV.1) made under the Environmental Protection Act and Ontario Brownfields website at www.on.ca/brownfields or contact your local Ministry of the Environment.

Permit for Alteration to Shoreline

If a proposal has potential to impact fish habitat or cause alteration to a shoreline, a permit would be required prior to any site alteration(s) or erecting of structures. Permits would be required from a local conservation authority or, if there is no conservation authority, the Ministry of Natural Resources. Applicants are advised to discuss their proposal with the Planning Board. You may be directed to contact your local conservation authority or the Ministry of Natural Resources office, as required, prior to making a formal application under the Planning Act.

Work Permit under the Public Lands Act

In accordance with Public Lands Act regulation 453/96, work permits from the Ministry of Natural Resources are required for the construction of trails, roads, water crossings and structures that would be located on any public lands under the administration and control of the Ministry of Natural Resources. The same regulation also requires work permits for filling, dredging, removal of aquatic vegetation, and structures occupying over 15 sq. meters of a shore land.

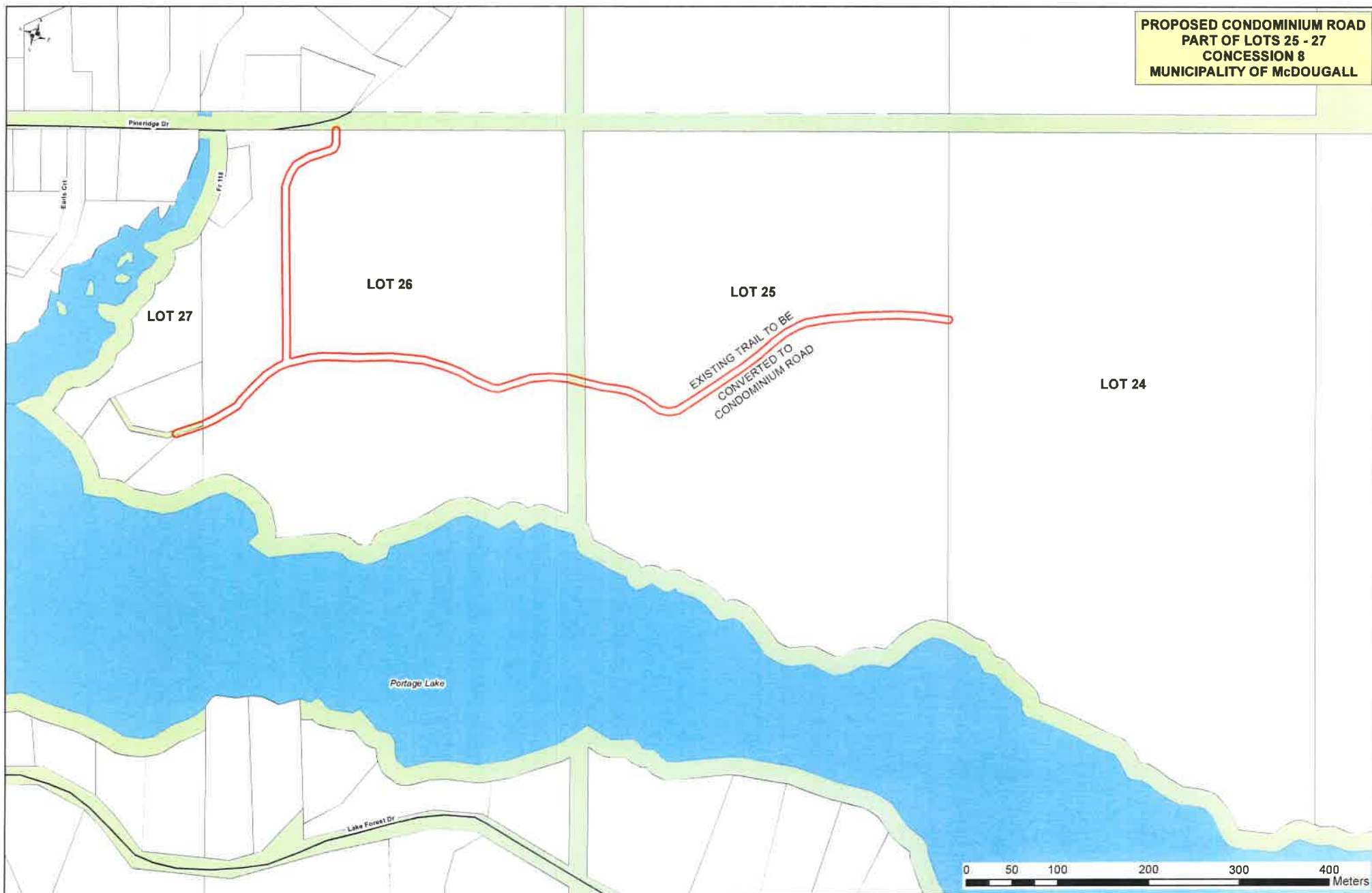
"Shore lands" include the beds of most navigable waters which are normally Crown owned, as well as adjacent private shore lands if they are contiguous with Crown owned lands. Therefore, a work permit is required from the Ministry of Natural Resources for 'in water' work on most navigable waters, as well as any adjoining private shore lines.

Permit to Take Water

Section 34 of the Ontario Water Resources Act provides that "no person shall take more than a total of 50,000 litres of water in a day" for wells or surface water supply without a permit issued by a Director of the Ministry of the Environment.

Applicants must fulfill related conditions of draft approval prior to obtaining any environmental approvals (Certificate of Approval, Permit to Take Water, etc.). Please refer to Section 34 of the Ontario Water Resources Act or contact your local Ministry of Environment for more details.

**PROPOSED CONDOMINIUM ROAD
PART OF LOTS 25 - 27
CONCESSION 8
MUNICIPALITY OF McDOUGALL**



PARRY SOUND AREA PLANNING BOARD - APPLICATION FOR CONSENT
70 Isabella Street, Unit #110, Parry Sound, Ontario P2A 1M6 (Phone 705-746-5216 Fax 705-746-1439)

No. B

35/2020(M.D)**1. Applicant Information**

Name of Applicant GAER2 CORP (Gary Phillips)
 Address 116 Rankin Lake Rd
Parry Sound ON
 Postal Code P2A 0B2
 E-mail Address _____

Home Tel No. (705)795-7239
 Business Tel No. ()
 Home Fax Tel No. ()
 Business Fax Tel No. ()

Note: By providing your E-mail address you consent to receiving correspondence regarding this file by E-mail.

1.2 Name of Owner(s) (if different from the applicant). An owner's authorization is required in Section 12, if the applicant is not the owner.

Name of Owner _____
 Address _____
 Postal Code _____
 E-mail Address _____

Home Tel No. ()
 Business Tel No. ()
 Home Fax Tel No. ()
 Business Fax Tel No. ()

Note: By providing your E-mail address you consent to receiving correspondence regarding this file by E-mail.

1.3 Name of the person who is to be contacted about the application, if different than the applicant. (This may be a person or firm acting on behalf of the applicant.)

Name of Contact _____
 Address _____
 Postal Code _____
 E-mail Address _____

Home Tel No. ()
 Business Tel No. ()
 Home Fax Tel No. ()
 Business Fax Tel No. ()

Note: By providing your E-mail address you consent to receiving correspondence regarding this file by E-mail.

2. Purpose of this Application (check appropriate box)**2.1 Type and purpose of transaction for which application is being made**

☒ creation of a new lot ☒ lot additions easement ☒ right-of-way lease
 correction of title charge other (specify, e.g., partial discharge of mortgage)

Explain: _____

3. Name of person(s) (purchaser, lessee, mortgage, etc.) to whom land or interest is intended to be transferred, charged or leased, if known and specify relationship to present owner, if any.

3.1 Lot 1 _____ Lot 2 _____ Lot 3 _____

4. Location of the Subject Land Roll / PIN No.(s) 493101001009800

4.1 Municipality McDougall Lot(s) No.(s) 26 Concession No. 8
 Street Name and No. 5 Steam Whistle Lane M-Plan No. _____ Lot(s) _____
 Registered Plan No. Part(s) 42R-11803, Part 2 Parcel No. _____

May 28, 2019

5. Easements or restrictive covenants

- 5.1 Are there any easements or restrictive covenants affecting the subject land? ☒ NO ☐ YES
 If YES, describe the easement or covenant and its effect:

6. Description of Lands to be Divided and Servicing Information (Complete each subsection)

6.1

	Frontage (m)	Depth (m)	Area (ha)	Existing Uses	Proposed Uses	Existing Structures	Proposed Structures
Retained Lot							
Lot Addition							
Right-of-way	See Sketch						
Benefiting Lot							
Severed Lot 1							
Severed Lot 2							
Severed Lot 3							

6.2 Access (check appropriate space)

	Name	Retained	Benefiting Lot	Sever (Lot 1)	Sever (Lot 2)	Sever (Lot 3)
Provincial Highway						
Municipal (maintained all year)						
Municipal (Seasonal)						
Other public road						
Right of way	Condominium Road	X		X	X	X
Water Access						

If Water Access Only

	Retained	Benefiting Lot	Sever (Lot 1)	Sever (Lot 2)	Sever (Lot 3)
Parking and docking facilities to be used					
Approximate distance of these facilities from the subject land					
The nearest public road					

6.4 Water Supply (enter in appropriate space - **E** for Existing or **P** for Proposed)

	Retained	Benefiting Lot	Sever (Lot 1)	Sever (Lot 2)	Sever (Lot 3)
Publicly owned and operated piped water system					
Privately owned and operated individual well					
Privately owned and operated communal well					
Other public road					
Lake or other waterbody	Portage Lake		Portage Lake	Portage Lake	Portage Lake
Other means					

6.5 Sewage Disposal - enter in appropriate space - **E for Existing or P for Proposed**

	Retained	Benefiting Lot	Sever (Lot 1)	Sever (Lot 2)	Sever (Lot 3)
Publicly owned and operated sanitary sewage system					
Privately owned and operated individual septic tank	P		P	P	P
Privately owned and operated communal well					
Privately owned and operated communal septic system					
Privately owned and operated communal septic system					
Privy					
Other means					

7. **Official Plan**7.1 What is the current designation of the subject land in the Official Plan: Waterfront8. **Current Application**

8.1 Has the land ever been the subject of an application for approval of a plan of subdivision under section 51 of the Planning Act.

☐ YES
☒ NO
☐ UNKNOWN
If **YES**, and if known, specify the appropriate file number and status of application and/or Plan No.

8.2 Has the land ever been the subject of a consent under section 53 of the Planning Act.

☐ YES
☒ NO
☐ UNKNOWN
If **YES**, and if known, specify the appropriate file number and status of application.

8.3 Is the subject land currently the subject of an official plan amendment, zoning by-law, a Minister's zoning order, a minor variance, an approval of a plan of subdivision or a consent.

☐ YES
☒ NO
☐ UNKNOWN
If **YES**, and if known, specify the appropriate file number and status of application.

8.4 Are there additional consents being applied for on these holdings simultaneously with this application, or being considered for the future?

☒ YES
☐ NO
☐ UNKNOWN
9. **Original Parcel**

9.1 Has any land been severed from the parcel originally acquired by the owner of the subject land.

☐ YES
☒ NO
☐ UNKNOWN
If **YES**, and if known, specify the date of the transfer, the name of the transferee and the land use on the severed land.

10. Affidavit / Sworn Declaration

The contents of the application and appendices shall be validated by the Applicant (or authorized agent) in the form of the following Affidavit / Sworn Declaration before a Commissioner or other person empowered to take Affidavits.

Dated at the Town of Parry Sound this 26 day
of January 2021

I, Gary Phillips of the Municipality of McDougall in the
County/District/Regional Municipality of Parry Sound solemnly declare that all the statements
contained in this application are true, and I make this solemn declaration conscientiously believing it to be true, and knowing
that it is of the same force and effect as if made under oath and by virtue of the **CANADA EVIDENCE ACT.**

DocuSigned by:

Gary Phillips

C431E11D33B0497...

Signature of Applicant or Agent

DECLARED BEFORE ME at the Town of Parry Sound in the
District of Parry Sound this 26-27 day
of January 2021.



A Commissioner of Oaths

Patrick James Christie, a Commissioner, etc.,
Province of Ontario, for John Jackson Planner Inc.,
Expires October 12, 2021.

11. Authorizations

- 11.1 If the applicant is not the owner of the land that is the subject of this application, the written authorization of the owner that the applicant is authorized to make the application must be included with this form or the authorizations set out below must be completed.

Authorization of Owner for Agent to Make the Application

I, _____, am the owner of the land that is the subject of this application for Consent and/or Zoning By-law Amendment and I authorize _____ to make this application on my behalf.

Date _____ Signature of Owner _____

- 11.2 If the applicant is not the owner of the land that is the subject of this application, complete the authorization of the owner concerning personal information set out below.

Authorization of Owner for Agent to Provide Personal Information

I, _____, am the owner of the land that is the subject of this application for Consent and for the purposes of the **Freedom of Information and Protection of Privacy Act**, I authorize _____, as my agent for this application, to provide any of my personal information that will be included in this application or collected during the processing of the application.

Date _____ Signature of Owner _____

May 28, 2019

12. Consent of the Owner (this section must be completed for the application to be processed)

12.1 Complete the consent of the owner concerning personal information set out below.

Consent of the Owner to the Use and Disclosure of Personal Information

I, Gary Phillips (Gear2 Corp.), am the owner of the land that is the subject of this application and for the purposes of the **Freedom of Information and Protection of Privacy Act**, I authorize and consent to the use by or the disclosure to any person or public body of any personal information that is collected under the authority of the **Planning Act** for the purposes of processing this application.

Date January 27, 2021

Signature of Owner

DocuSigned by:
Gary Phillips
C431E11D33B0497...

13. Additional Fees

The applicant hereby agrees:

- (a) to reimburse the Parry Sound Area Planning Board for any costs incurred in processing this application which are above and beyond the amount of the application fee; and
- (b) to pay all costs legal and otherwise, that may be incurred by the Parry Sound Area Planning Board with respect to an LPAT Hearing, that may be held as a result of this application for a consent and to provide a deposit for such costs at least 45 days prior to any scheduled hearing.

Date _____

Signature of Owner _____

Plans / Sketches	
SKETCHES TO BE SUBMITTED MUST BE BLACK AND WHITE ON PAPER 8 1/2" x 11"	
ONE COPY OF SKETCH, IF REPRODUCABLE	
ALL LETTERING MUST BE LEGIBLE. USE MULTIPLE SKETCHES AT DIFFERENT SCALES IF NECESSARY	
	Key Map – Available on the Planning Board Website (www.psapb.ca) http://psapb.ca/index.php/planning-board/forms/application-forms
	North Arrow
	clearly defined boundaries of severed and retained lots
	if more than one severed lot, label the severed lots according to the application (Section 6)
	the boundaries & dimensions of any land abutting the subject land that is owned by the owner of the subject land
	the distance between the subject land and the nearest township lot line or landmark such as a bridge or railway crossing
	the dimensions of the subject land, the part that is to be severed and the part that is to be retained
	the location of all land previously severed from the parcel originally acquired by the current owner of the subject land
	the approximate location of all natural and artificial features on the subject land and on the land that is adjacent to the subject land that, in the opinion of the applicant may affect the application. Examples include buildings, railways, roads, watercourses, drainage ditches, river or stream banks, wetlands, wooded areas, wells and septic tanks
	the existing uses on adjacent land, such as residential, agricultural and commercial uses
	the location, width and name of any roads within or abutting the subject land indicating whether it is an unopened road allowance, a public travelled road, a private road or a right-of-way
	the location and nature of any easement affecting the subject land

PLANNING BOARD**2018 Fees**

Base Fee \$1500 + \$750 per lot/lot addition, \$250 for each additional lot addition, \$250 per right-of-way + \$500 deposit for Professional Planning Services

Change of Condition / Re-approval Fee (before lapsing) \$750 Stamping Fee for Retained Lot (Optional): \$750

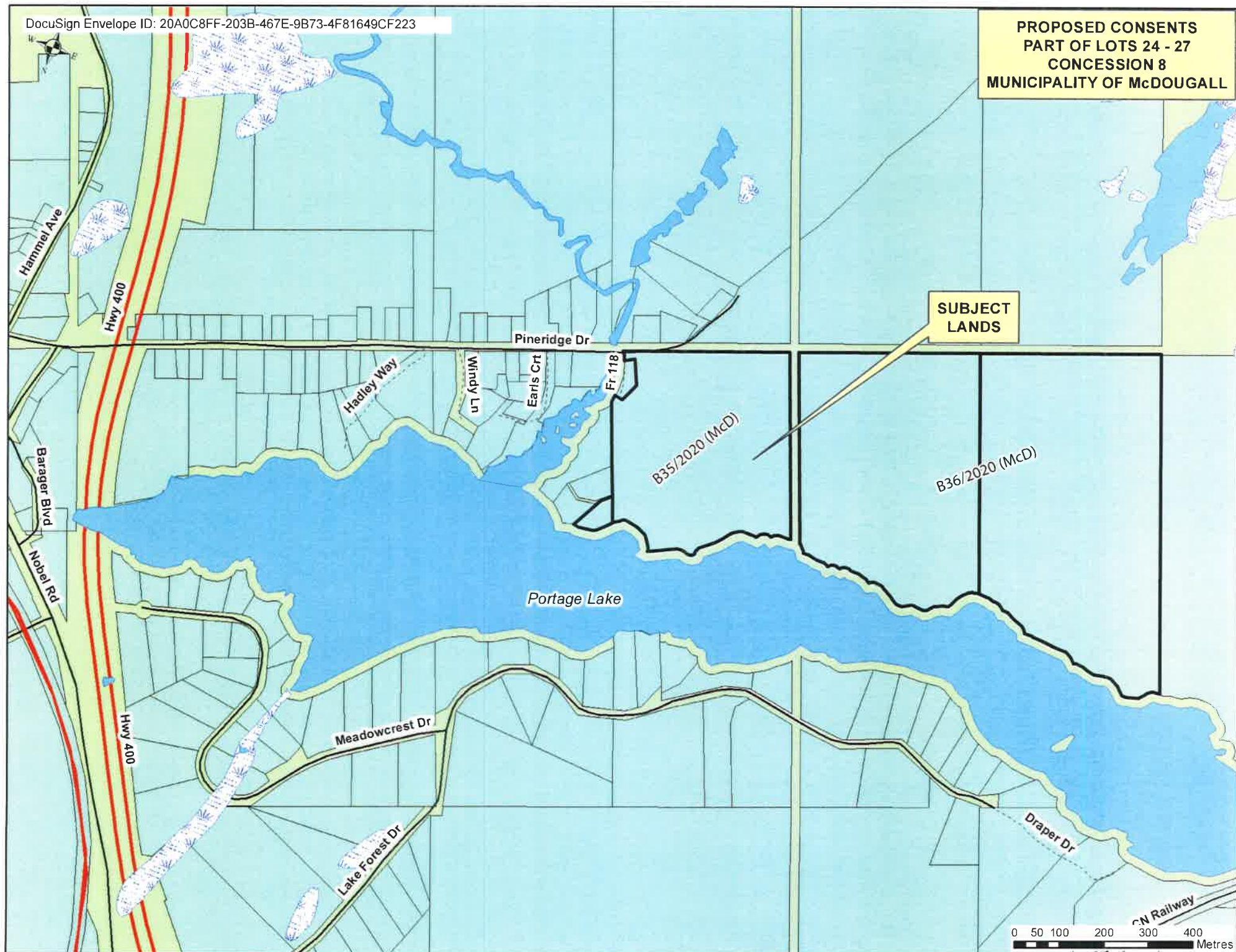
A fee of \$325 payable to the Town of Parry Sound is required for any application within the Town of Parry Sound.

A fee of \$333 payable to the Township of Carling is required for any application within the Township of Carling (The Township deposit will be reconciled in accordance with the Townships standard rate for their planner for actual time taken).

NOTE:

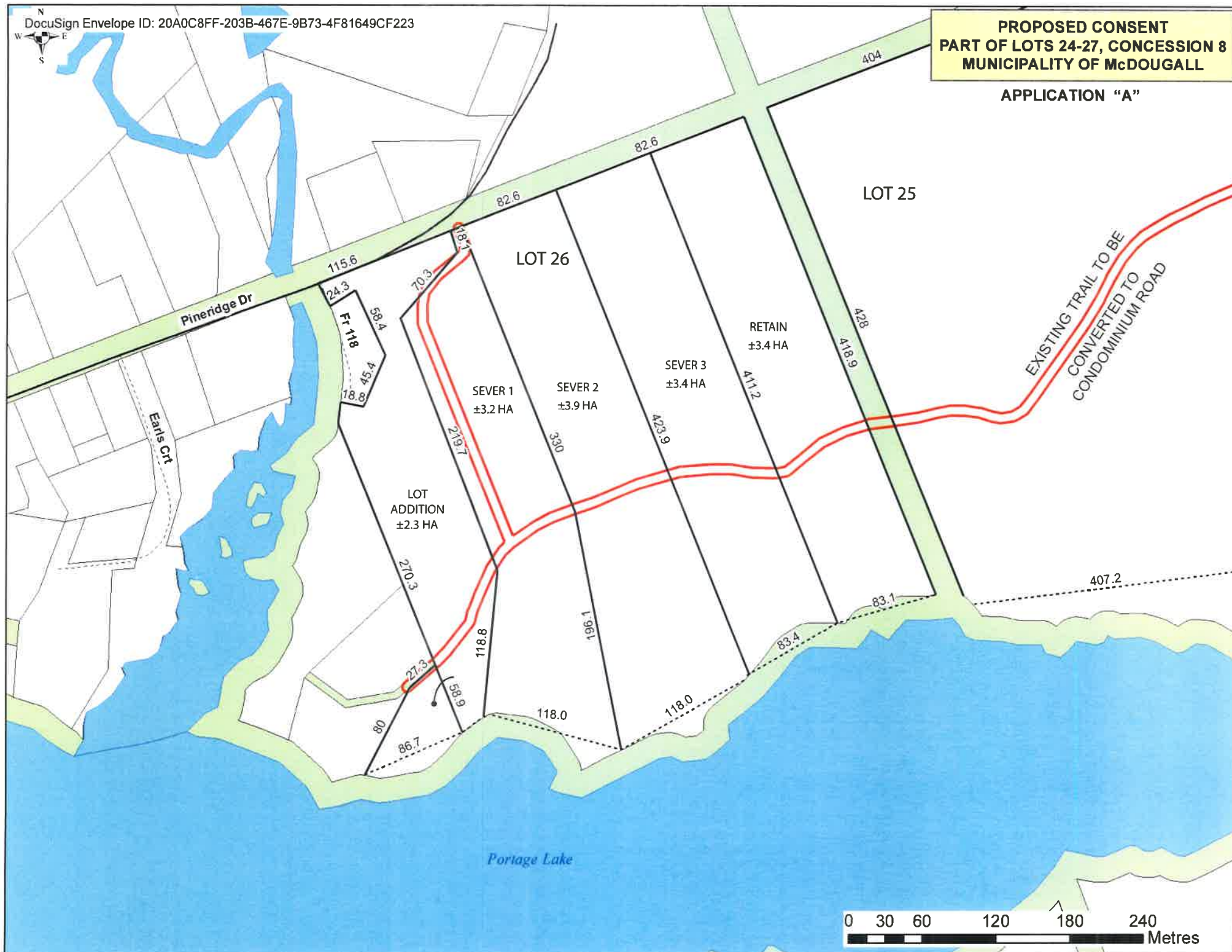
Additional expenses may be incurred (ie. Legal, Planning, Survey, Rezoning, Minor Variance, Parkland Fee) and are the responsibility of the applicant.

**PROPOSED CONSENTS
PART OF LOTS 24 - 27
CONCESSION 8
MUNICIPALITY OF McDOUGALL**



**PROPOSED CONSENT
PART OF LOTS 24-27, CONCESSION 8
MUNICIPALITY OF McDOUGALL**

APPLICATION "A"



PARRY SOUND AREA PLANNING BOARD - APPLICATION FOR CONSENT
70 Isabella Street, Unit #110, Parry Sound, Ontario P2A 1M6 (Phone 705-746-5216 Fax 705-746-1439)

No. B 36/2020 (mcd)

1. Applicant Information

Name of Applicant GAER2 CORP (Gary Phillips)
 Address 116 Rankin Lake Rd
Parry Sound, ON
 Postal Code P2A 2W8
 E-mail Address _____

Home Tel No. (705) 795-7239
 Business Tel No. ()
 Home Fax Tel No. ()
 Business Fax Tel No. ()

Note: By providing your E-mail address you consent to receiving correspondence regarding this file by E-mail.

1.2 Name of Owner(s) (if different from the applicant). An owner's authorization is required in Section 12, if the applicant is not the owner.

Name of Owner _____
 Address _____
 Postal Code _____
 E-mail Address _____

Home Tel No. ()
 Business Tel No. ()
 Home Fax Tel No. ()
 Business Fax Tel No. ()

Note: By providing your E-mail address you consent to receiving correspondence regarding this file by E-mail.

1.3 Name of the person who is to be contacted about the application, if different than the applicant. (This may be a person or firm acting on behalf of the applicant.)

Name of Contact _____
 Address _____
 Postal Code _____
 E-mail Address _____

Home Tel No. ()
 Business Tel No. ()
 Home Fax Tel No. ()
 Business Fax Tel No. ()

Note: By providing your E-mail address you consent to receiving correspondence regarding this file by E-mail.

2. Purpose of this Application (check appropriate box)

2.1 Type and purpose of transaction for which application is being made

☒ creation of a new lot ☐ lot additions ☐ easement ☒ right-of-way ☐ lease
☐ correction of title ☐ charge ☐ other (specify, e.g., partial discharge of mortgage)

Explain: _____

3. Name of person(s) (purchaser, lessee, mortgage, etc.) to whom land or interest is intended to be transferred, charged or leased, if known and specify relationship to present owner, if any.

3.1 Lot 1 _____ Lot 2 _____ Lot 3 _____

4. Location of the Subject Land Roll / PIN No.(s) 493101000431000

4.1 Municipality McDougall Lot(s) No.(s) 24 & 25 Concession No. 8
 Street Name and No. _____ M-Plan No. _____ Lot(s) _____
 Registered Plan No. Part(s) _____ Parcel No. _____

May 28, 2019

5. Easements or restrictive covenants

5.1 Are there any easements or restrictive covenants affecting the subject land? ☒ NO ☐ YES

If YES, describe the easement or covenant and its effect:

6. Description of Lands to be Divided and Servicing Information (Complete each subsection)

6.1

	Frontage (m)	Depth (m)	Area (ha)	Existing Uses	Proposed Uses	Existing Structures	Proposed Structures
Retained Lot				Vacant	Seasonal / Residential	None	
Lot Addition							
Right-of-way	See Sketch						
Benefiting Lot							
Severed Lot 1				Vacant	Seasonal / Residential	None	Unknown
Severed Lot 2							
Severed Lot 3							

6.2 Access (check appropriate space)

	Name	Retained	Benefiting Lot	Sever (Lot 1)	Sever (Lot 2)	Sever (Lot 3)
Provincial Highway						
Municipal (maintained all year)						
Municipal (Seasonal)						
Other public road						
Right of way	Condominium Road	X		X		
Water Access						

If Water Access Only

	Retained	Benefiting Lot	Sever (Lot 1)	Sever (Lot 2)	Sever (Lot 3)
Parking and docking facilities to be used					
Approximate distance of these facilities from the subject land					
The nearest public road					

6.4 Water Supply (enter in appropriate space - **E** for Existing or **P** for Proposed)

	Retained	Benefiting Lot	Sever (Lot 1)	Sever (Lot 2)	Sever (Lot 3)
Publicly owned and operated piped water system					
Privately owned and operated individual well					
Privately owned and operated communal well					
Other public road					
Lake or other waterbody	Portage Lake		Portage Lake		
Other means					

6.5 Sewage Disposal - enter in appropriate space - **E for Existing or P for Proposed**

	Retained	Benefiting Lot	Sever (Lot 1)	Sever (Lot 2)	Sever (Lot 3)
Publicly owned and operated sanitary sewage system					
Privately owned and operated individual septic tank	P		P		
Privately owned and operated communal well					
Privately owned and operated communal septic system					
Privately owned and operated communal septic system					
Privy					
Other means					

7. Official Plan7.1 What is the current designation of the subject land in the Official Plan: Waterfront**8. Current Application**

8.1 Has the land ever been the subject of an application for approval of a plan of subdivision under section 51 of the Planning Act.

☐ YES ☒ NO ☐ UNKNOWN

If **YES**, and if known, specify the appropriate file number and status of application and/or Plan No.

8.2 Has the land ever been the subject of a consent under section 53 of the Planning Act.

YES ☒ NO ☐ UNKNOWN

If **YES**, and if known, specify the appropriate file number and status of application.

8.3 Is the subject land currently the subject of an official plan amendment, zoning by-law, a Minister's zoning order, a minor variance, an approval of a plan of subdivision or a consent.

YES ☒ NO ☐ UNKNOWN

If **YES**, and if known, specify the appropriate file number and status of application.

8.4 Are there additional consents being applied for on these holdings simultaneously with this application, or being considered for the future?

☒ YES ☐ NO ☐ UNKNOWN

9. Original Parcel

9.1 Has any land been severed from the parcel originally acquired by the owner of the subject land.

YES ☒ NO ☐ UNKNOWN

If **YES**, and if known, specify the date of the transfer, the name of the transferee and the land use on the severed land.

10. Affidavit / Sworn Declaration

The contents of the application and appendices shall be validated by the Applicant (or authorized agent) in the form of the following Affidavit / Sworn Declaration before a Commissioner or other person empowered to take Affidavits.

Dated at the Town of Parry Sound this 26 day
of January 2021

I, Gary Phillips of the Municipality of McDougall in the
County/District/Regional Municipality of Parry Sound solemnly declare that all the statements
contained in this application are true, and I make this solemn declaration conscientiously believing it to be true, and knowing
that it is of the same force and effect as if made under oath and by virtue of the **CANADA EVIDENCE ACT.**

1/27/2021 | 10:45:46 EST

DocuSigned by:

Gary Phillips

C431E11D33B9407

Signature of Applicant or Agent

DECLARED BEFORE ME at the Town of Parry Sound in the
District of Parry Sound this 26 27 day
of January 2021.

Patrick James Christie

A Commissioner of Oaths

Patrick James Christie, a Commissioner, etc.,
Province of Ontario, for John Jackson Planner Inc.,
Expires October 12, 2021.

11. Authorizations

- 11.1 If the applicant is not the owner of the land that is the subject of this application, the written authorization of the owner that the applicant is authorized to make the application must be included with this form or the authorizations set out below must be completed.

Authorization of Owner for Agent to Make the Application

I, _____, am the owner of the land that is the subject of this application for Consent and/or Zoning By-law Amendment and I authorize _____ to make this application on my behalf.

Date _____ Signature of Owner _____

- 11.2 If the applicant is not the owner of the land that is the subject of this application, complete the authorization of the owner concerning personal information set out below.

Authorization of Owner for Agent to Provide Personal Information

I, _____, am the owner of the land that is the subject of this application for Consent and for the purposes of the **Freedom of Information and Protection of Privacy Act**, I authorize _____, as my agent for this application, to provide any of my personal information that will be included in this application or collected during the processing of the application.

Date _____ Signature of Owner _____

12. Consent of the Owner (this section must be completed for the application to be processed)

12.1 Complete the consent of the owner concerning personal information set out below.

Consent of the Owner to the Use and Disclosure of Personal Information

I, Gary Phillips (Gear2 Corp.), am the owner of the land that is the subject of this application and for the purposes of the **Freedom of Information and Protection of Privacy Act**, I authorize and consent to the use by or the disclosure to any person or public body of any personal information that is collected under the authority of the **Planning Act** for the purposes of processing this application.

Date 1/27/2021 | 10:45:46 EST

Signature of Owner

DocuSigned by:
Gary Phillips
C431E11D33B0497

13. Additional Fees

The applicant hereby agrees:

- (a) to reimburse the Parry Sound Area Planning Board for any costs incurred in processing this application which are above and beyond the amount of the application fee; and
- (b) to pay all costs legal and otherwise, that may be incurred by the Parry Sound Area Planning Board with respect to an LPAT Hearing, that may be held as a result of this application for a consent and to provide a deposit for such costs at least 45 days prior to any scheduled hearing.

Date _____

Signature of Owner _____

Plans / Sketches

SKETCHES TO BE SUBMITTED MUST BE **BLACK AND WHITE ON PAPER 8 1/2" x 11"**

ONE COPY OF SKETCH, IF REPRODUCABLE

ALL LETTERING MUST BE LEGIBLE. USE MULTIPLE SKETCHES AT DIFFERENT SCALES IF NECESSARY

Key Map – Available on the Planning Board Website (www.psapb.ca)
<http://psapb.ca/index.php/planning-board/forms/application-forms>

North Arrow

clearly defined boundaries of severed and retained lots

if more than one severed lot, label the severed lots according to the application (Section 6)

the boundaries & dimensions of any land abutting the subject land that is owned by the owner of the subject land

the distance between the subject land and the nearest township lot line or landmark such as a bridge or railway crossing

the dimensions of the subject land, the part that is to be severed and the part that is to be retained

the location of all land previously severed from the parcel originally acquired by the current owner of the subject land

the approximate location of all natural and artificial features on the subject land and on the land that is adjacent to the subject land that, in the opinion of the applicant may affect the application. Examples include buildings, railways, roads, watercourses, drainage ditches, river or stream banks, wetlands, wooded areas, wells and septic tanks

the existing uses on adjacent land, such as residential, agricultural and commercial uses

the location, width and name of any roads within or abutting the subject land indicating whether it is an unopened road allowance, a public travelled road, a private road or a right-of-way

the location and nature of any easement affecting the subject land

PLANNING BOARD

2018 Fees **Base Fee \$1500 + \$750 per lot/lot addition, \$250 for each additional lot addition, \$250 per right-of-way + \$500 deposit for Professional Planning Services**

Change of Condition / Re-approval Fee (before lapsing) \$750 Stamping Fee for Retained Lot (Optional): \$750

A fee of \$325 payable to the Town of Parry Sound is required for any application within the Town of Parry Sound.

A fee of \$333 payable to the Township of Carling is required for any application within the Township of Carling (The Township deposit will be reconciled in accordance with the Townships standard rate for their planner for actual time taken).

NOTE: Additional expenses may be incurred (ie. Legal, Planning, Survey, Rezoning, Minor Variance, Parkland Fee) and are the responsibility of the applicant.

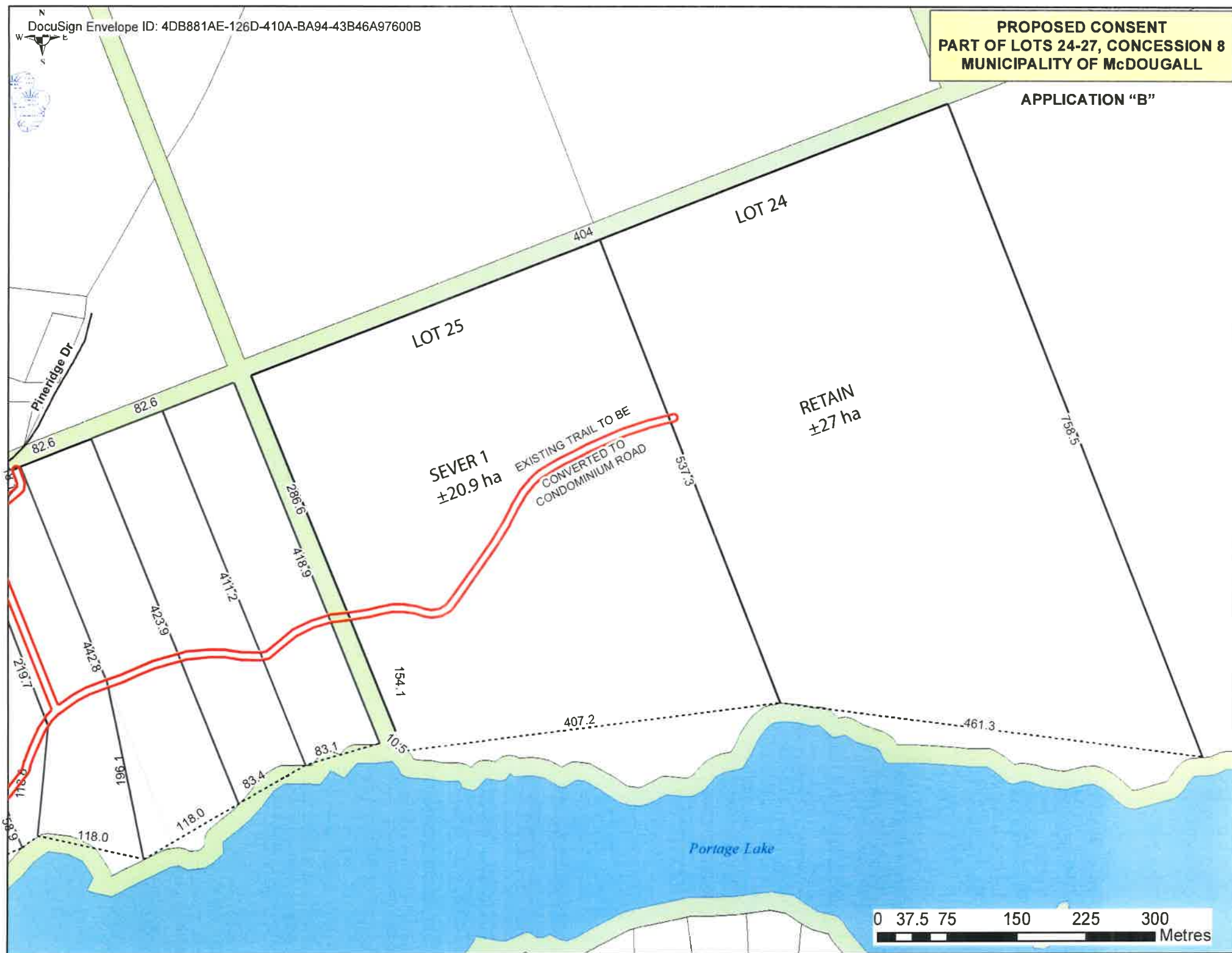
**PROPOSED CONSENTS
PART OF LOTS 24 - 27
CONCESSION 8
MUNICIPALITY OF McDOUGALL**

**SUBJECT
LANDS**



**PROPOSED CONSENT
PART OF LOTS 24-27, CONCESSION 8
MUNICIPALITY OF McDOUGALL**

APPLICATION "B"



MUNICIPALITY OF McDOUGALL			
INTERNAL CIRCULATION CHECKLIST			
TYPE OF APPLICATION	Consent Application – Revised B35&36/2020(McD)		
APPLICANT NAME	Gaer2 Corp (Gary Phillips)		
CIRCULATE TO	INDICATE WITH X	COMMENTS YES OR NO	NAME
CHIEF BUILDING OFFICIAL			
MANAGER OF PUBLIC WORKS			
FIRE CHIEF			
MUNICIPAL ENFORCEMENT			
CAO			
PLANNER	x	Yes	L. West
TREASURER			
OTHER - Environmental Services			
COMMENTS OR ATTACH REPORT			

Clerk/Planner:

No concerns subject to the following conditions;

1. Payment of Parkland fees in accordance with the municipal fee by-law;
2. entering into a condominium agreement to establish the private road as a condominium road, to establish the standards and maintenance of the private road, to indemnify the municipality for the private road use, and to obtain authority to cross the road allowance between lots 26 and 25, concession 8 in the Township of McDougall;
3. That the applicant provide to the satisfaction of the Municipality a complete EIS to ensure that development of the proposed lots and private road occur in a manner that do not have a negative impact on natural heritage features;
4. that any portion of Pineridge Drive that encroaches 10 metres from the centre line of the road on the applicant's lands be conveyed to the Municipality;
5. Obtaining 911 addressing for each lot; and
6. Payment of any applicable planning fees.



REPORT TO COUNCIL

Report No.:	CBO 2021-01
Council Date:	February 3, 2021
From:	Chief Building Official
Subject:	Building Permit Activity Update

Background:

The purpose of this report is to update council on the building permit activity up to the end of January 2021.

The number of building permits issued to the end of January 2021 is 6 compared to 4 issued for the same period in 2020. The permit fees assigned for the month of January 2021 is \$2668.00 compared to \$1560.00 for the same period in 2020. The value of construction to the end of January 2021 is \$209,460.00 compared to \$130,000.00 in 2020.

Building department activity remains busy with inquiries for future projects. Inspection requests remain very steady. I am continuing to issue building permits during the emergency order. It is the responsibility of the permit applicant or property owner to determine if the construction proposed qualifies as essential under the guidelines of the Provincial order.

The new online building software is very close to implementation. We are busy working with Cloudpermit to customize our system to meet our needs with the goal of going live in February 2021.

Recommendation:

That council receive this report for information.

Attachments:

1. Building Permit Summary Report to the end of January 2021.



Municipality of McDougall Annual Permit Activity by Month

2021 Permit Activity

Month	Count	Work Value	Fees
January	5	\$209,460.00	\$2,668.00
	5	\$209,460.00	\$2,668.00

2020 Permit Activity

Month	Count	Work Value	Fees
January	4	\$130,000.00	\$1,560.00
February	4	\$971,400.00	\$10,209.00
March	5	\$659,995.00	\$6,507.00
April	1	\$9,600.00	\$150.00
May	9	\$941,720.00	\$11,214.00
June	23	\$3,854,367.00	\$40,136.00
July	15	\$1,671,695.00	\$20,174.00
August	23	\$968,314.00	\$11,215.00
September	9	\$432,079.00	\$5,390.00
October	7	\$1,713,652.00	\$20,810.32
November	9	\$1,616,050.00	\$19,764.00
December	2	\$32,000.00	\$400.00
	111	\$13,000,872.00	\$147,529.32

MUNICIPALITY OF MCDOUGALL FIRE / EMERGENCY SERVICES, 2020

1) FIRE & RESCUE SERVICES	STANDARD ACTIVITY REPORT														
MONTH	JAN	FEB	MAR	APRIL	MAY	JUNE	JULY	AUG	SEPT	OCT	NOV	DEC	2020	2019	
1) CALL ANALYSIS															
i) Structure Fire/misc fire/chimney fires		1	2			1							4	5	
ii) Wildland Fire				1									1	2	
iii) Vehicle Fire													0	0	
iv) Motor Vehicle Collision	1		1		1	1	2	2		1	2		11	15	
v) District MVC Response	1												1	1	
vi) Rescue (including elevator rescues)		1	1			1		1					4	2	
vii) Other Public Emergency / Service				4	1	4	1	2	1	1	3		17	11	
viii) unauthorized burning	1		1	7	3		4						16	6	
ix) fire / CO/ smoke alarms activated				2						1		3	6	17	
x) call cancelled on route										1			1	2	
xi) Mutual Aid		2	1		4					2	1	2	12	13	
xii) Medical VSA or Suspected Cardiac													0	12	
xiii) Tiered Medical	1	1										1	3	10	
xiv) Railway Line Fire					1								1	2	
xv) Total Calls	4	5	6	14	10	7	7	5	1	6	6	6	77	98	
xvi) Dollar Save Value		\$275,000	\$225,000										\$500,000	\$12,200,000	
2) STAFF & RESPONSE LEVELS															
Average Dispatch time (sec)	59	48	59	45	51	56	49	60	68	53	59	66	56	51	
Average response time; page to first truck out (min)	5.24	5.17	4.17	6.11	5.11	1.55	4.11	4.31	9.00	8.34	2.35	9.52	5.49	4.45	
Average response time; page to truck onscene (min)	8	9	7.49	8.24	12.23	10.38	10.00	10.16	19.00	22.00	7.34	17.04	11.66	10.28	
Average # of personnel responding	12	9	10	4	10	9	6	6	9	12	11	9	9.00	10.00	
Average total call time per call (min)	59	37	140	82	158	70	74	93	62	123	177	88	97.00	116.00	
Total emergency scene person hours accumulated	17	38	101	48	230	95	23	34	9	131	164	69	959.00	1428.00	
3) EDUCATION															
a) General Training (2.5 hour sessions)	3	4	1	3	3	9	12	14	8	3	5	4	69	48	
b) Attendance at Ontario Fire College hrs		40	0										40	268	
c) Fire Pre/Public Ed/Emergency Preparedness hrs	2		20										22	20	
e) Mutual Aid Training in hours	3	5	4						14	6			32	109	
f) Health & Safety training & meetings sessions	1	2	2	1					2	1			9	3	
4) FIRE SAFETY INSPECTIONS															
a) request / safety concern inspection									3	1	2	1	7	7	
b) in service smoke alarm inspection									7	3	7	9	26	91	
5) FINANCIAL															
Revenue Fire/Rescue Highway Responses												\$2,197	\$2,197	\$2,862	
Revenue Fire Marque, Insurance Claim Fire Response		\$17,348									\$7,000		\$24,348	\$21,600	



REPORT TO COUNCIL

Report No.:	PW 2021-01
Council Date:	February 3, 2021
From:	Nick Thomson Public Works Manager
Subject:	Monthly Report

Background:

The Public Works Department has been continuing with regular operations and Covid-19 practices.

As we approach the half way point of winter we are continuing to maintain our winter operations throughout the municipality. The conditions thus far have allowed our sand and salt tonnage this year to remain on the average to lower end of usage.

With this winter so far being a bit easier than last year, we have been able to keep on top of our winter maintenance of ice blading, snow removal in turnarounds, parking lots, intersections and around fire hydrants.

The operations and capital portion of the draft budget for roads, transfer station and landfill is now complete.

Our grader is currently out of service due to transmission failure and other issues, this piece of equipment is scheduled for replacement in the 2021 capital budget. We are currently using a rental grader in order to maintain our road system.

Recommendation:

That Council receive this report for information.



REPORT TO COUNCIL

Report No.:	ENV-1-2021
Council Date:	Feb 3, 2021
From:	Steve Goman
Subject:	Environmental Services Update Report

Background:

Dept. Wide: COVID-19 procedures are still in place to reduce the potential spread of the virus. We have made keeping our Essential Services running a priority. We have been able to maintain regulatory compliance within the Department.

Landfill Leachate:

The facility has been functioning well. We are experiencing moderate flows for this time of year. We are completing end of year reports and coordinating with WSP for the site Annual Monitoring Report.

Nobel Water:

The system was inspected by the MECP via email and phone calls in the 2nd week of December 2020. The MECP report dated Nov 24, 2020 is now available (see attachment 1). Our final inspection rating was 98.05% with an inspection risk rating of 1.95%. We have reviewed the report and any room for improvement or correction have been dealt with.

See attached (attachment 2) Summary Report 2020 for the McDougall Nobel Distribution System. This report is directed to Council as per requirements of the Safe Drinking Water Act (SDWA). Also attached (attachment 3) is the Annual Report 2020 for the McDougall Nobel Distribution System. This report is to be made available to the public as per the (SDWA). We have no major concerns for 2021 and plan on meeting or exceeding compliance points as before.

Crawford Septic:

Seasonal flows to the bed are low. 6000 imp. Gallons of sludge were removed in December from the Septic Tank as part of the routine annual maintenance program. In 2021 we plan on developing a long term assessment with long and short term recommendations for the septic bed and system.

Recommendation:

Landfill Leachate:

Accept this report as information.

Nobel Water:

Accept MECP Inspection report as information (attached).

Pass resolution to accept The McDougall Nobel Distribution Summary Report 2020

Pass resolution to accept The McDougall Nobel Distribution Annual Report 2020

Crawford Septic:

Accept this report as information.

Attachments:

Attachment 1: Ministry of the Environment, Conservation and Parks, Drinking Water System Inspection Report McDougall Nobel Distribution System, Nov 24, 2020

Attachment 2: McDougall Nobel Distribution System Large Municipal Residential Drinking Water System, Summary Report 2020, Prepared January, 2021.

Attachment 3: Nobel Annual Report 2020

**Ministry of the Environment,
Conservation and Parks**

**Ministère de l'Environnement, de
la Protection de la nature et des Parcs**

Barrie District

District de Barrie

1201-54 Cedar Pointe Drive
Barrie ON L4N 5R7
Tel: (705) 739-6441
1-800-890-8511
Fax: (705) 739-6440

1201-54 chemin Cedar Pointe
Barrie ON L4N 5R7
Tél: (705) 739-6441
1-800-890-8511
Télé: (705) 739-6440

January 13, 2021

The Corporation of the Municipality of McDougall
5 Barager Blvd, McDougall, ON P2A 2W9

Attention: Tim Hunt, CAO/Director of Operations

**Re: Drinking Water System Inspection Report
McDougall Nobel Distribution System**


Please find enclosed the Ministry of the Environment, Conservation and Parks Inspection Report for the McDougall Nobel Distribution System (Drinking Water System # 260079131) inspection. The compliance assessment took place on November 24, 2020.

The primary focus of this inspection was to confirm compliance with Ministry of the Environment, Conservation and Parks legislation and control documents, as well as conformance with Ministry drinking water related policies for the inspection period. The Ministry is implementing a rigorous and comprehensive approach in the inspection of water systems that focuses on the source, treatment, and distribution components as well as water system management practices.

In order to measure individual inspection results, the Ministry has established an inspection compliance risk framework based on the principles of the Inspection, Investigation & Enforcement (II&E) Secretariat and advice of internal and risk experts. The Inspection Summary Rating Record (IRR), included as Appendix A of the inspection report, provides the Ministry, the system owner and the associated Public Health Units with a summarized quantitative measure of the drinking water system's annual inspection and regulated water quality testing performance. IRR ratings are published (for the previous inspection year) in the Ministry's Chief Drinking Water Inspector's Annual Report. If you have any questions or concerns regarding the rating, please contact Craig Seabrook, Drinking Water Program Supervisor, at 705-791-9428.

If you have any questions or concerns regarding this inspection report, please contact the undersigned.

Sincerely,



Peter Vreugdenhil
Provincial Officer
Ministry of the Environment, Conservation and Parks
Barrie District Office
(705) 727-8769 (Tel)
peter.vreugdenhil@ontario.ca

CC Steve Goman, Environmental Services Supervisor, McDougall Township
Medical Officer of Health, North Bay Parry Sound District Health Unit
Barrie District Office File, Ministry of the Environment, Conservation and Parks
North Bay District Office File, Ministry of the Environment, Conservation and Parks



Ministry of the Environment, Conservation and Parks

MCDUGALL NOBEL DISTRIBUTION SYSTEM

Inspection Report

Site Number:	260079131
Inspection Number:	1-O39AO
Date of Inspection:	Nov 24, 2020
Inspected By:	Peter Vreugdenhil

OWNER INFORMATION:

Company Name:	MCDOUGALL, THE CORPORATION OF THE MUNICIPALITY OF		
Street Number:	5	Unit Identifier:	
Street Name:	BARAGER BLVD		
City:	MCDOUGALL		
Province:	ON	Postal Code:	P2A 2W9

CONTACT INFORMATION

Type:	Overall Responsible Operator	Name:	Steve Goman
Phone:	(705) 342-5252	Fax:	(705) 342-5573
Email:	sgoman@mcdougall.ca		
Title:	Environmental Services Supervisor/ORO		

INSPECTION DETAILS:

Site Name:	MCDOUGALL NOBEL DISTRIBUTION SYSTEM
Site Address:	MCDOUGALL TOWNSHIP
County/District:	MCDOUGALL
MECP District/Area Office:	North Bay Area Office
Health Unit:	NORTH BAY PARRY SOUND DISTRICT HEALTH UNIT
Conservation Authority:	
MNR Office:	Parry Sound District Office
Category:	Large Municipal Residential
Site Number:	260079131
Inspection Type:	Special Announced
Inspection Number:	1-O39AO
Date of Inspection:	Nov 24, 2020
Date of Previous Inspection:	Jan 22, 2020

COMPONENTS DESCRIPTION

Site (Name):	MOE DWS Mapping	Sub Type:	
Type:	DWS Mapping Point		
Site (Name):	Nobel Distribution System	Sub Type:	Other
Type:	Other		
Comments:			

The McDougall Nobel Distribution System is a stand-alone distribution system which receives treated water from the neighbouring Town of Parry Sound Drinking Water System (DWS#220000585). There is a written legal agreement between the Town of Parry Sound and the Municipality of McDougall for the supply of drinking water to the Municipality of McDougall from Parry Sound's North Sector Water Tower.

The Municipality of McDougall is the accredited operating authority and retains responsibility for operational and sampling responsibilities for the McDougall Nobel distribution system. Thus, an agreement under section 5(4) of O. Reg. 170/03 is not required.

The McDougall Nobel Distribution System began receiving treated water from the Town of Parry Sound Drinking Water System on December 20, 2006 and consists of: a booster chlorination system located at the North Sector Water Tower; approximately 265 service connections and a service population of 800 residents.

Issue #2 of Municipal Drinking Water Licence (MDWL) #263-101 and Drinking Water Works Permit (DWWP) #263-201 were issued to the Municipality of McDougall on April 11, 2016.

Site (Name): North Sector Water Tower

Type: Other

Sub Type: Reservoir

Comments:

The North Sector Water Tower provides elevated water storage for parts of the Parry Sound DWS as well as the entire McDougall Nobel Distribution System. The operators have access to a room in the water tower which houses:

- two chemical metering pumps;
- a sodium hypochlorite storage tank (with spill containment); and
- a continuous free chlorine residual analyzer.

The system is equipped with Supervisory Control and Data Acquisition (SCADA) system.

INSPECTION SUMMARY:

Introduction

- The primary focus of this inspection is to confirm compliance with Ministry of the Environment, Conservation and Parks (MECP) legislation as well as evaluating conformance with ministry drinking water policies and guidelines during the inspection period.

This drinking water system is subject to the legislative requirements of the Safe Drinking Water Act, 2002 (SDWA) and regulations made therein, including Ontario Regulation 170/03, "Drinking Water Systems" (O.Reg. 170/03). This inspection has been conducted pursuant to Section 81 of the SDWA.

This report is based on an inspection of a "stand alone connected distribution system". This type of system receives treated water from a separately owned "donor" system. This report contains elements required to assess key compliance and conformance issues associated with a "receiver" system. This report does not contain items associated with the inspection of the donor system, such as source waters, intakes/wells and treatment facilities.

This inspection report does not suggest that all applicable legislation and regulations were evaluated. It remains the responsibility of the owner to ensure compliance with all applicable legislative and regulatory requirements.

The McDougall Nobel Distribution System is owned and operated by The Corporation of the Municipality of McDougall. The distribution system is registered with the Ministry of the Environment, Conservation and Parks under Drinking Water System (DWS) #260079131.

The McDougall Nobel Distribution System is a stand-alone distribution system which receives treated water from the neighbouring Town of Parry Sound Drinking Water System (DWS #220000585). There is a written legal agreement between The Corporation of the Town of Parry Sound and The Corporation of the Municipality of McDougall for the supply of drinking water to the Municipality of McDougall from Parry Sound's North Sector Water Tower. The McDougall Nobel Distribution System consists of 265 service connections and a population of approximately 800 persons.

This inspection has been conducted pursuant to sections 81 and 103 of the Safe Drinking Water Act. This remotely-conducted drinking water inspection included: discussions with the Overall Responsibility Operator and a review of relevant documents from the period of January 22, 2020, to November 24, 2020 (hereafter referred to as "inspection review period").

Treatment Processes

- The owner had ensured that all equipment was installed in accordance with Schedule A and Schedule C of the Drinking Water Works Permit.

The approved water treatment equipment consists of two (2) metering pumps (duty and standby) each capable of 1.66 L/hr, one (1) sodium hypochlorite solution storage tank, and one (1) continuous chlorine residual analyzer and alarm system. The rechlorination equipment is installed in a building located at base of the elevated water tower.

- Records confirmed that the water treatment equipment which provides chlorination or chloramination for secondary disinfection purposes was operated so that at all times and all locations in the distribution system the chlorine residual was never less than 0.05 mg/l free or 0.25 mg/l combined.

A free available chlorine residual is maintained in the water conveyed from the treatment facility and into the distribution system for secondary disinfection purposes to reduce the potential for microbial regrowth within the distribution system, and in accordance with Section 1-5 of Schedule 1, Ontario Regulation 170/03. According to the operations and maintenance manual, the treatment system is designed to target a free chlorine residual of 1.0 mg/L

Treatment Processes

at the point of entry into the distribution system, which should ensure a minimum free chlorine residual of 0.2 mg/L is maintained throughout the distribution system as is recommended in the Ministry's Procedure for Disinfection.

- **Where an activity has occurred that could introduce contamination, all parts of the drinking water system were disinfected in accordance with Schedule B, Condition 2.3 of the Drinking Water Works Permit.**

The owner has developed written procedures and checklists for use when responding to watermain breaks to ensure the requirements of the Drinking Water Works Permit are satisfied. A copy of the Ministry's Watermain Disinfection Procedure forms part of the operations manual.

- **The owner had evidence indicating that all chemicals and materials that come in contact with water within the drinking water system met the AWWA and ANSI standards in accordance with the Municipal Drinking Water Licence and Drinking Water Works Permit issued under Part V of the SDWA.**

Section 14.0 (Chemicals and Materials) of MDWL #263-101 (Issue #2) requires the following:

14.1 All chemicals and materials used in the alteration or operation of the drinking water system that come into contact with water within the system shall meet all applicable standards set by both the American Water Works Association ("AWWA") and the American National Standards Institute ("ANSI") safety criteria standards NSF/60, NSF/61

and NSF 372.

14.1.1 In the event that the standards are updated, the owner may request authorization from the Director to use any on hand chemicals and materials that previously met the applicable standards.

14.1.2 The requirement for the owner to comply with NSF 372 shall come into force no later than July 27, 2018.

14.2 The most current chemical and material product registration documentation from a testing institution accredited by either the Standards Council of Canada or by the American National Standards Institution ("ANSI") shall be available at all times for each chemical and material used in the operation of the drinking water system that comes into contact with water within the system.

14.3 Conditions 14.1 and 14.2 do not apply in the case of the following:

14.3.1 Water pipe and pipe fittings meeting AWWA specifications made from ductile iron, cast iron, PVC, fibre and/or steel wire reinforced cement pipe or high density polyethylene (HDPE);

14.3.2 Articles made from stainless steel, glass, HDPE or Teflon®;

14.3.3 Cement mortar for watermain lining and for water contacting surfaces of concrete structures made from washed aggregates and Portland cement;

14.3.4 Gaskets that are made from NSF approved materials;

14.3.5 Food grade oils and lubricants, food grade anti-freeze, and other food grade chemicals and materials that are compatible for drinking water use; or

14.3.6 Any particular chemical or material where the owner has written documentation signed by the Director that indicates that the Ministry of the Environment and Climate Change is satisfied that the chemical or material is acceptable for use within the drinking water system and the chemical or material is only used as permitted by the documentation.

The operating authority maintains documentation verifying that all chemicals and materials used in the drinking water system meet applicable AWWA and ANSI standards.

- **Up-to-date plans for the drinking water system were kept in a place, or made available in such a manner, that they could be readily viewed by all persons responsible for all or part of the operation of the drinking water system in accordance with the DWWP and MDWL issued under Part V of the SDWA.**

Section 15.0 (Drawings) of MDWL #263-101 (Issue #2) requires the following:

15.1 All drawings and diagrams in the possession of the owner that show any treatment subsystem as constructed shall be retained by the owner unless the drawings and diagrams are replaced by a revised or updated version showing the subsystem as constructed subsequent to the alteration.

15.2 Any alteration to any treatment subsystem shall be incorporated into process flow diagrams, process and instrumentation diagrams, and record drawings and diagrams within one year of the substantial completion of the

Treatment Processes

alteration.

15.3 Process flow diagrams and process and instrumentation diagrams for any treatment subsystem shall be kept in a place, or made available in such a manner, that they may be readily viewed by all persons responsible for all or part of the operation of the drinking water system.

Treatment Process Monitoring

- **The secondary disinfectant residual was measured as required for the distribution system.**

Unless at least one sample is taken on each day of the week, Section 7-2(4) of Schedule 7 of Ontario Regulation 170/03 requires that,

1. At least four of the samples must be taken on one day of the week, at least 48 hours after the last sample was taken in the previous week.

2. At least three of the samples must be taken on a second day of the week, at least 48 hours after the last sample was taken on the day referred to in paragraph 1.

Ontario Regulation 170/03 defines a "week" as a period of seven days that begins on Sunday and ends on the following Saturday. Ontario Regulation 170/03 defines a "distribution sample" as, a water sample that is taken, in the drinking water system's distribution system or in plumbing that is connected to the drinking water system, from a point significantly beyond the point at which drinking water enters the distribution system or plumbing.

- **Operators were examining continuous monitoring test results and they were examining the results within 72 hours of the test.**

Records verify that continuous monitoring test results are reviewed within 72 hours by a certified operator.

- **Samples for chlorine residual analysis were tested using an acceptable portable device.**
- **All continuous monitoring equipment utilized for sampling and testing required by O. Reg.170/03, or Municipal Drinking Water Licence or Drinking Water Works Permit or order, were equipped with alarms or shut-off mechanisms that satisfy the standards described in Schedule 6.**
- **Continuous monitoring equipment that was being utilized to fulfill O. Reg. 170/03 requirements was performing tests for the parameters with at least the minimum frequency specified in the Table in Schedule 6 of O. Reg. 170/03 and recording data with the prescribed format.**
- **All continuous analysers were calibrated, maintained, and operated, in accordance with the manufacturer's instructions or the regulation.**
Records verify that the continuous chlorine residual analyzer is calibrated weekly.

Distribution System

- **There is a backflow prevention program, policy and/or bylaw in place.**

Section 9 of By-law #2011-53 ("Municipal Water Systems By-law"), dated November 16, 2011, requires the following:

9.6. Connections to the municipal water system shall be designed and installed so that non-potable water or substances that may render the water non-potable cannot enter the system.

9.7 No connection shall be made between the potable water system supplied with water from the municipal water system and any other potable water system 9.8 Any building to be connected to the municipal water system shall install, if not already provided, a control valve and back-flow preventer on the water service between the wall or floor of the building as the first device after the curb stop. The control valve shall have capability to be drained and shall be mounted so the valve can be drained when the water supply is shut off.

9.9 Backflow prevention devices to protect the municipal water system from contamination shall be selected,

Distribution System

installed and field tested in accordance with CAN/CSA-B64.10 "backflow Prevention Devices-Selection, installation, Maintenance and field Testing"

- **The owner had implemented a program for the flushing of watermain as per industry standards.**

The watermain are flushed twice per year (spring and fall) and dead ends more frequently, as required. It should also be noted that operators flush half the hydrants in the spring and half the hydrants in the fall. This meets the regulatory requirements of the Fire Code - Subsection 6.6.5 Inspection of Hydrants.

- **Records confirmed that disinfectant residuals were routinely checked at the extremities and "dead ends" of the distribution system.**

- **A program was in place for inspecting and exercising valves.**

The operations and maintenance manual contains a Valve Operation Procedure which details the approved method for inspecting and exercising valves within the distribution system.

Operators have historically exercised distribution valves on an as-needed basis. The Valve Operation Procedure does not include a specific frequency to exercise each valve, however the operating authority is currently undertaking a multi-year process to revise their valve operation program and the revised procedure will include a specific frequency to operate valves within the distribution system to ensure that these vital components function as designed.

- **There was a program in place for inspecting and operating hydrants.**

All hydrants are inspected and flushed annually.

- **There was a by-law or policy in place limiting access to hydrants.**

Section 8.7 of the MDWL stipulates that the Municipality shall be responsible for the operation and maintenance of all Municipal Water Systems including required testing, servicing and the removal of snow from around all hydrants, as deemed necessary.

Furthermore, section 12 (Hydrants) states the following:

12.1 No person shall use hydrants connected to any Municipal Water System except as follows:

Employees or volunteer fire fighters authorized by the Fire Chief or designee for the purposes of training or fighting fires;

Employees authorized by the Public Works Supervisor— and —

Persons having been granted permission by written agreement with the Municipality and having authorized access to a Hydrant Meter Valve.

12.2 Where a person who is not a consumer wants access to the Municipal Water Supply, the person may apply to the Public Works Supervisor for access to the Municipal Water Supply through a Hydrant Meter Valve. Such application shall be in writing and shall be accompanied by the fee as set out in Schedule "A" of this By-law.

12.3 Upon receipt of an application for access through a Hydrant Meter Valve together with the fee, a Hydrant Meter Use Agreement shall be completed and signed by the applicant and approved by the Public Works Supervisor.

12.4 .No Hydrant Meter Valve Use Agreement shall be issued to any company whose vehicles contain or may contain any pesticide or other chemicals or materials that may contaminate the Municipal Water Supply. Trucks must have an air gap device for loading.

12.5 The consumer shall be invoiced in accordance with the municipal water rates as approved, from time to time, by the Council of the Municipality of McDougall. Any amount owing shall be debited against the deposit.

- **The owner was able to maintain proper pressures in the distribution system and pressure was monitored to alert the operator of conditions which may lead to loss of pressure below the value under which the system is designed to operate.**

Distribution System

The operating authority was able to maintain adequate pressure throughout the distribution system, with one possible exception due to a watermain break.

Due to the significant costs involved, there is not a dedicated pressure monitoring system located within the distribution system to alert the operator of conditions which may lead to loss of pressure below the value under which the system is designed to operate. However, there is an operational pressure gauge located at the point of entry into the distribution system which is connected to the SCADA system and the remote alarm system. Should system pressure fall below to an unacceptable level, the operating authority would be immediately notified. Additionally, the operating authority monitors and reviews the SCADA system trending/reports and looks for instances of "spikes" or higher trending flows which can point to a leak or break. The operating authority would then investigate in the community to find and fix the leak. Using the existing monitoring equipment and this method, the operating authority was reportedly able to discover and identify the location of the last three consecutive watermain breaks within one hour of each break and prior to receiving any calls/complaints from members of the public.

- **The donor had provided an Annual Report to the receiver drinking water system.**

Operations Manuals

- **Operators and maintenance personnel had ready access to operations and maintenance manuals.**
- **The operations and maintenance manuals contained plans, drawings and process descriptions sufficient for the safe and efficient operation of the system.**

The operations and maintenance manuals are kept on site and up to date as changes are made. Operators are immediately informed of any additions or changes made to the manuals. The documents appear to be sufficient, enabling the staff to safely operate the drinking water system.

- **The operations and maintenance manuals met the requirements of the Drinking Water Works Permit and Municipal Drinking Water Licence issued under Part V of the SDWA.**

Condition 16, Schedule B of the Licence prescribes that the operations and maintenance manual(s) include at a minimum:

- 16.2.1 The requirements of this licence and associated procedures;
- 16.2.2 The requirements of the drinking water works permit for the drinking water system;
- 16.2.3 A description of the processes used to maintain secondary disinfection within the drinking water system.
- 16.2.4 Procedures for monitoring and recording the in-process parameters necessary for the control of any treatment subsystem and for assessing the performance of the drinking water system;
- 16.2.5 Procedures for the operation and maintenance of monitoring equipment;
- 16.2.6 Contingency plans and procedures for the provision of adequate equipment and material to deal with emergencies, upset conditions and equipment breakdown;
- 16.2.7 Procedures for dealing with complaints related to the drinking water system, including the recording of the nature of the complaint and any investigation and corrective action taken in respect of the complaint;
- 16.3 Procedures necessary for the operation and maintenance of any alterations to the drinking water system shall be incorporated into the operations and maintenance manual or manuals prior to those alterations coming into operation.

The operations manual and contingency plans for the drinking water system appear to address all of these topics sufficiently, providing the utility operators enough information to effectively operate the drinking water system. The operations and maintenance manuals, as well as the contingency and emergency plan meet the requirements of the Licence and Permit for the facility. The manuals are kept up to date and revised as changes occur.

Logbooks

- **Records or other record keeping mechanisms confirmed that operational testing not performed by continuous monitoring equipment was being done by a certified operator, water quality analyst, or person**

Logbooks

who suffices the requirements of O. Reg. 170/03 7-5.

The logbooks of the drinking water system verify that only certified utility operators are performing the operational tests throughout the system.

- **For every required operational test and every required sample, a record was made of the date, time, location, name of the person conducting the test and result of the test.**
- **The operator-in-charge ensured that records were maintained of all adjustments made to the processes within his or her responsibility.**
- **Logs or other record keeping mechanisms were available for at least five (5) years.**

Contingency/Emergency Planning

- **Spill containment was provided for process chemicals and/or standby power generator fuel.**
- **Clean-up equipment and materials were in place for the clean up of spills.**
Clean-up materials are available on-site in the event of a chemical spill.

Security

- **The owner had provided security measures to protect components of the drinking water system.**
The water treatment facility is secure against intrusion and tampering. Security measures include, but are not limited to: alarmed door contacts, perimeter lighting, secure compound fencing equipped with lockable gates, remote alarm notification and response, and preventative external vent screening.

Consumer Relations

- **The owner and/or operating authority undertook efforts to promote water conservation and reduce water losses in their system.**
Section 3.0 (OFFENCES) of By-law #2011-053 includes the following clauses:
3.2 No person, being an owner, tenant, occupant or resident of any apartment, commercial, or residential building supplied with water from the Municipal Water System, shall waste water.
3.3 No person, being an owner, tenant, occupant or resident of any apartment, commercial, or residential building supplied with water from the Municipal Water System, shall, without the consent of the Public Works Supervisor, lend, sell or dispose of water, give water away, permit water to be taken or carried away, use or apply water to the use or benefit of another, or to any use and benefit other than the person's own, or increase the supply of water from the Municipal Water System to another building.
3.7 No person shall willfully let off or discharge water so that the water runs waste or useless out of the Municipal Water System.
Section 15.0 (WATER USE REGULATIONS) of By-law #2011-053 includes the following clauses:
15.1 During the months of June, July and August, lawn and garden watering is permitted; only from 7.00am to 10.00am local time and 7.00pm to 10.00pm local time.
(a) on even calendar dates at only those municipal addresses ending with even numbers 0,2,4,6,8.
(b) on odd number calendar dates at only those municipal addresses ending with odd numbers 1,3,5,7,9.
15.4 The Chief Administrative Officer or the Public Works Supervisor is hereby authorized at any time to make further regulations to restrict the external use of water and this authority includes the power to ban completely the external use of water.
The operating authority also monitors and reviews the SCADA system trending/reports and looks for instances of

Consumer Relations

"spikes" or higher trending flows which can point to a leak or break. The operating authority would then investigate in the community to find and fix the leak.

Certification and Training

- **The overall responsible operator had been designated for each subsystem.**

In accordance with Ontario Regulation 128/04 (Certification of Drinking Water System Operators and Water Quality Analysts) made under the SDWA, the McDougall Nobel Distribution System is classified as a Class 1 Water Distribution Subsystem.

At the time of this inspection, an individual possessing a Class 2 Water Treatment Subsystem and a Class 2 Water Distribution and Supply Subsystem certificate has been designated to act in the capacity of Overall Responsible Operator (ORO). Other operators, who possess at a minimum Class 1 certification, may serve in the ORO capacity, if required.

- **Operators-in-charge had been designated for all subsystems which comprised the drinking water system.**

There are three certified drinking water operators who act as an operator-in-charge (OIC) on a regular basis. At any point during a regular shift, any of the operators may be required to enter the treatment plant and/or distribution system to act as OIC.

- **All operators possessed the required certification.**

- **Only certified operators made adjustments to the treatment equipment.**

Only certified operators are permitted to make adjustments to the treatment equipment, and are required to note all actions in the logbook. Only certified operators are permitted to make entries into the logbook.

Water Quality Monitoring

- **All microbiological water quality monitoring requirements for distribution samples were being met.**

Based on an estimated population of fewer than 1000, section 10-2 of Schedule 10 to Ontario Regulation 170/03 requires the owner and operating authority for the system to ensure at least 8 water samples are collected monthly from distribution system sites and tested for E. coli and total coliforms, with 25% of those samples tested for general bacteria population expressed as colony counts on a heterotrophic plate count (HPC).

A review of analytical reports provided during the inspection indicates operators collect two distribution samples per week and submit each sample for total coliform, E. Coli, and HPC analysis.

An additional sample is collected weekly at the point-of-entry to the distribution system.

- **All haloacetic acid water quality monitoring requirements prescribed by legislation are being conducted within the required frequency and at the required location.**

Section 13-6.1 of Schedule 13 of Ontario Regulation 170/03 requires the owner and operating authority for the system to ensure that at least one distribution sample is taken in each calendar quarter, from a point in the drinking water system's distribution system, or plumbing that is connected to the drinking water system, that is likely to have an elevated potential for the formation of haloacetic acids (HAA). Section 6-1.1 of Schedule 6, Ontario Regulation 170/03 requires that these samples be taken at least 60 days, and not more than 120 days: after a sample was taken for that purpose in the previous three month period. Haloacetic acid sampling is typically conducted from the sampling stations installed at locations of minimal distance from the treatment facility likely to have an elevated potential for the formation of haloacetic acids.

HAA samples have been collected at the required frequency and they have been collected from a variety of locations in accordance with recommendations provided by the Ministry via a letter to municipalities on May 9, 2018. The running annual average (RAA) HAA concentration for the last quarter of 2019 and the first three quarters of 2020 was 61.1 ug/L.

Water Quality Monitoring

- **All trihalomethane water quality monitoring requirements prescribed by legislation were not conducted within the required frequency and at the required location.**

Section 13-6 of Schedule 13 of Ontario Regulation 170/03 requires the owner and the operating authority for the system to ensure that at least one water sample is collected every three months from points in the distribution system (including connecting plumbing) likely to have an elevated potential for formation of trihalomethanes (THM). Section 6-1.1(4) of Schedule 6, Ontario Regulation 170/03 states that if this Regulation or an approval, municipal drinking water licence or order, including an OWRA approval or OWRA order, requires at least one water sample to be taken every three months or in each calendar quarter and tested for a parameter, the owner of the drinking water system and the operating authority for the system shall ensure that at least one sample that is taken during a three-month period or calendar quarter for the purpose of being tested for that parameter is taken at least 60 days, and not more than 120 days, after a sample was taken for that purpose in the previous three-month period or calendar quarter.

THM sampling was conducted quarterly during the inspection review period, however the difference in time between the January 27, 2020, sampling and the June 1, 2020, sampling was 126 days. The drinking water system operating authority did not ensure that a THM sample was taken at least 60 days, and not more than 120 days, after a sample was taken for that purpose in the previous three-month period or calendar quarter, in accordance with the requirements of section 6-1.1(4) of Schedule 6, Ontario Regulation 170/03. The operating authority did ensure that subsequent THM sampling conducted on August 10, 2020, met the requirements of Schedule 6 and 13. The running annual average (RAA) THM concentration for the last quarter of 2019 and the first three quarters of 2020 was 66.0 ug/L.

- **The owner ensured that water samples were taken at the prescribed location.**
- **All sampling requirements for lead prescribed by schedule 15.1 of O. Reg. 170/03 were being met.**

The operating authority qualified for reduced sampling in 2014. Section 15.1-5(10) (Reduced Sampling) of Schedule 15.1 of Ontario Regulation 170/03 stipulates that the owner of the drinking water system and the operating authority for the system shall ensure that samples are taken as described in clause (3) (c), in accordance with subsection 15.1-7 (2),

(a) to test for total alkalinity and for pH during each of the periods described in subsection (5) in every 12-month period; and

(b) to test for lead during each of the periods described in subsection (5) in every third 12-month period.

The operating authority ensured that distribution samples were collected at the required frequency and tested for total alkalinity and pH during the inspection review period. The operating authority has elected to sample the distribution system for lead on an annual basis instead of every 3 years as required. Lead, pH, and total alkalinity testing was last conducted in the distribution system on September 29, 2020.

- **Records confirmed that chlorine residual tests were being conducted at the same time and at the same location that microbiological samples were obtained.**

Subsection 6-3 (1) of Schedule 6 of Ontario Regulation 170/03 prescribes that if a microbiological sample required by the regulation is taken, that another sample must be taken at the same time from the same location and tested immediately for free chlorine residual.

Records provided by the operating authority and reviewed during the course of this inspection indicate that the operating authority ensured that a free chlorine residual sample was taken at the time of all microbiological samples. Operational staff recorded the free available chlorine residual tests directly on the Laboratory Sample Submission / Chain of Custody form at the same time that microbiological samples were obtained. The chlorine residuals associated with microbiological sample were then included by the laboratory on the analytical report associated with results of the microbiological test.

- **The owner indicated that the required records are kept and will be kept for the required time period.**

Water Quality Monitoring

Water Quality Assessment

- Records showed that all water sample results taken during the inspection review period did not exceed the values of tables 1, 2 and 3 of the Ontario Drinking Water Quality Standards (O.Reg. 169/03).

The standards for drinking water quality in Ontario are prescribed in Ontario Regulation 169/03 'Ontario Drinking Water Quality Standards' (ODWQS). Background and supporting information for each of the standards can be found in the Ministry's 'Technical Support Document for Ontario Drinking Water Standards, Objectives and Guidelines'.

Results of sampling conducted during this inspection review period met the microbiological and chemical requirements of the ODWQS.

Reporting & Corrective Actions

- Corrective actions (as per Schedule 17) had been taken to address adverse conditions, including any other steps that were directed by the Medical Officer of Health.

A watermain break which occurred on October 26, 2020, resulted in a temporary loss of pressure in the distribution system. The operating authority immediately implemented all required corrective actions in response to this incident.

- All required notifications of adverse water quality incidents were immediately provided as per O. Reg. 170/03 16-6.

A watermain break which occurred on October 26, 2020, resulted in a temporary loss of pressure in the distribution system. The operating authority immediately implemented all required corrective actions, including verbal notifications, in response to this incident.

- All required written notices of adverse water quality incidents were provided as per O. Reg. 170/03 16-7.

A watermain break which occurred on October 26, 2020, resulted in a temporary loss of pressure in the distribution system. The operating authority immediately implemented all required corrective actions, including written notifications, in response to this incident.

- In instances where written notice of issue resolution was required by regulation, the notice was provided as per O. Reg. 170/03 16-9.

A watermain break which occurred on October 26, 2020, resulted in a temporary loss of pressure in the distribution system. The operating authority immediately implemented all required corrective actions, including the written notice of issue resolution, in response to this incident.

- Summary Reports for municipal council were completed on time, included the required content, and were distributed in accordance with the regulatory requirements.

The 2019 Summary Report was accepted by the municipal council on March 17, 2020.

- All changes to the system registration information were provided within ten (10) days of the change.

NON-COMPLIANCE WITH REGULATORY REQUIREMENTS AND ACTIONS REQUIRED

This section provides a summary of all non-compliance with regulatory requirements identified during the inspection period, as well as actions required to address these issues. Further details pertaining to these items can be found in the body of the inspection report.

1. **All trihalomethane water quality monitoring requirements prescribed by legislation were not conducted within the required frequency and at the required location.**

THM sampling was conducted quarterly during the inspection review period, however the difference in time between the January 27, 2020, sampling and the June 1, 2020, sampling was 126 days. The drinking water system operating authority did not ensure that a THM sample was taken at least 60 days, and not more than 120 days, after a sample was taken for that purpose in the previous three-month period or calendar quarter, in accordance with the requirements of section 6-1.1(4) of Schedule 6, Ontario Regulation 170/03. The operating authority did ensure that subsequent THM sampling conducted on August 10, 2020, met the requirements of Schedule 6 and 13.

Action(s) Required:

No further action(s) required.

SUMMARY OF RECOMMENDATIONS AND BEST PRACTICE ISSUES

This section provides a summary of all recommendations and best practice issues identified during the inspection period. Details pertaining to these items can be found in the body of the inspection report. In the interest of continuous improvement in the interim, it is recommended that owners and operators develop an awareness of the following issues and consider measures to address them.


Not Applicable

SIGNATURES

Inspected By:

Peter Vreugdenhil

Signature: (Provincial Officer)



Reviewed & Approved By:

Craig Seabrook

Signature: (Supervisor)



Review & Approval Date:

January 13, 2021

Note: This inspection does not in any way suggest that there is or has been compliance with applicable legislation and regulations as they apply or may apply to this facility. It is, and remains, the responsibility of the owner and/or operating authority to ensure compliance with all applicable legislative and regulatory requirements.



Inspection Rating Record

Ministry of the Environment - Inspection Summary Rating Record (Reporting Year - 2020-2021)

DWS Name: MCDOUGALL NOBEL DISTRIBUTION SYSTEM
DWS Number: 260079131
DWS Owner: Mcdougall, The Corporation Of The Municipality Of
Municipal Location: Mcdougall

Regulation: O.REG 170/03
Category: Large Municipal Residential System
Type Of Inspection: Standalone
Inspection Date: November 24, 2020
Ministry Office: North Bay Area Office

Maximum Question Rating: 411

Inspection Module	Non-Compliance Rating
Treatment Processes	0 / 68
Operations Manuals	0 / 42
Logbooks	0 / 26
Certification and Training	0 / 42
Water Quality Monitoring	8 / 71
Reporting & Corrective Actions	0 / 63
Other Inspection Findings	0 / 0
Treatment Process Monitoring	0 / 99
TOTAL	8 / 411

Inspection Risk Rating 1.95%

FINAL INSPECTION RATING: 98.05%

Ministry of the Environment - Detailed Inspection Rating Record (Reporting Year - 2020-2021)

DWS Name: MCDOUGALL NOBEL DISTRIBUTION SYSTEM
DWS Number: 260079131
DWS Owner: Mcdougall, The Corporation Of The Municipality Of
Municipal Location: Mcdougall

Regulation: O.REG 170/03
Category: Large Municipal Residential System
Type Of Inspection: Standalone
Inspection Date: November 24, 2020
Ministry Office: North Bay Area Office

Non-compliant Question(s)	Question Rating
Water Quality Monitoring	
Have all trihalomethane water quality monitoring requirements prescribed by legislation been conducted within the required frequency and at the required location?	8
TOTAL QUESTION RATING	8

Maximum Question Rating: 411

Inspection Risk Rating	1.95%
-------------------------------	--------------

FINAL INSPECTION RATING:	98.05%
---------------------------------	---------------



McDougall Nobel Distribution System
Large Municipal Residential Drinking Water
System

Summary Report 2020

Prepared January, 2021
By: Environmental Services Supervisor

Presented to Council; February 3, 2021

Please see Nobel Annual Report 2020

Municipality of McDougall
Nobel - Large Municipal Residential Drinking – Water System
Summary Report (2020)

1 General

This Summary Report is prepared in accordance with the requirements of the Safe Drinking Water Act (SDWA) and Ontario Regulation 170/03 (as amended) Schedule 22 –“Summary Reports for Municipalities”. This Report covers the period from January 1st, 2020 to December 31st, 2020. This Report has been prepared prior to the regulated deadline date of March 31, 2021. This Report is to be kept for at least five years.

2 System Descriptions

The current drinking water system can be described as follows:
A stand alone re-chlorination system boosting residual chlorine levels of the water distributed to the community of McDougall, from the existing North Sector Water Tower, located on the east side of Parry Sound Drive, approximately 220m north of Nobel Road, as follows:

- A building having dimensions 2.4m x 2.6m attached to the base of the elevated water tower, including:
- Two chemical metering pumps (one duty one stand-by) each rated at 1.66 L/hr at 828 kPa;
- One 200 L sodium hypochlorite storage tank;
- Continuous free chlorine residual analyzer; and
- An alarm system complete with a SCADA system.

Municipal Drinking Water License # 263-101, Issue Number: 02, issued on April 11th 2016.

Drinking Water Works Permit # 263-201, Issue Number: 02, issued on April 11th, 2016.

3 List of Adverse Water Quality Incidents (AWQI) in 2020

AWQI #	Incident Date	Parameter	Result	Unit of Measure	Corrective Action	Corrective Action Date
152713	Oct. 26/20	Pressure Loss	Less than 200	kPa	BWA, until 2-sets of clear bacti.	Oct. 26/20

Summary of Incidents

It can be seen that there was 1 incident over the course of the year 2020 which triggered Adverse Water Quality Incidents (AWQI). The AWQI was a result of a service line break that could only be repaired by shutting off flow to the distribution system. After the repair, the system was in a Boil Water Advisory (BWA) until the MOH and MECP conditions were satisfied. There was 2 inspections by the Ministry of the Environment Conservation and Parks (MECP) on January 22, 2020 and Nov 24,2020. Scott Hanselman conducted the first inspection and gave the system a 100% Final Inspection Rating, with an Inspection Risk Rating of 0%. Peter Vredugdenhil conducted the second inspection and gave the system a 98.05% Final Inspection Rating, with an Inspection Risk Rating of 1.95%. For a more detailed account of the inspection please request a copy of the MECP "McDougall Nobel Distribution System Inspection Report" dated January 22, 2020 and November 24,2020.

4 Annual Water Production / Delivery Information

The McDougall, Nobel System Operators monitor flows and trends in the system via the SCADA system, which is also backed up by a daily log sheet filled out by the operators.

The 2020 values for the McDougall Nobel Water Distribution System are as follows:

Month	Monthly avg. daily flow m3	Maximum daily flow m3	Instantaneous peak flow rates L/second
Jan	190	212	7.2
Feb	189	206	4.9
March	193	224	6.8
April	209	296	66.4
May	337	617	53.1
June	408	567	69.3
July	400	674	35.8
Aug	252	311	37.0
Sep	211	254	44.6
Oct	275	870	94.5
Nov	303	336	9.5
Dec	303	319	5.9
Peak	408	870	94.5

4 Annual Water Production / Delivery Information (con't)

Total Flow for 2020	99,906 m3
Average Monthly Flow	8,326 m3
Average Daily Flow	274 m3

Our current Distribution system was designed to allow for future and current demands. Our current usage vs. design is as follows:

2020 Average Day Demand = 274 m3/day = 36 % of design
Design Average Day Demand = 763 m3/day

2020 Maximum Day Demand = 870 m3/day = 46 % of design
Design Maximum Day Demand = 1,908 m3/day

2020 Fire Flow Demand (Peak) = 94.5 L/s = 121 % of design
Design Fire Flow Demand = 78 L/s (for 2 hours)

Therefore the system operated above the design criteria set out in the Nobel Water Distribution System Design Brief dated Dec. 14th, 2006 by Abacus Engineering and Planning Services Inc. Based on these numbers the system should not require capacity expansion in the near future. It should also be noted that the Fire Flow Demand for 2020 is a Peak number and that we did not run the system at this flow for two hours. Based upon this peak and sustained high flows during our flushing routine we determined that we meet the Design Fire Flow Demand. The 2020 Infrastructure review outcomes show that the Nobel system continues to operate as designed and that the long term forecast for the adequacy is more than sufficient to meet current and projected needs. We anticipate few problems in 2021 and look forward to monitoring the system's performance.



Drinking-Water Systems Regulation O. Reg. 170/03

ANNUAL REPORT

Drinking-Water System Number:	260079131
Drinking-Water System Name:	McDougall Nobel Distribution System
Drinking-Water System Owner:	The Corporation of the Municipality of McDougall
Drinking-Water System Category:	"Large Municipal Residential" Drinking Water System
Period being reported:	January 1, 2020 to December 31, 2020

<p><u>Complete if your Category is Large Municipal Residential or Small Municipal Residential</u></p> <p>Does your Drinking-Water System serve more than 10,000 people? Yes [] No [X]</p> <p>Is your annual report available to the public at no charge on a web site on the Internet? Yes [X] No []</p> <p>Location where Summary Report required under O. Reg. 170/03 Schedule 22 will be available for inspection.</p> <div style="border: 1px solid black; padding: 5px;"> Municipality of McDougall Municipal Administration Office 5 Barager Blvd, McDougall, ON P2A 2W9 Phone (705) 342-5252 </div>	<p><u>Complete for all other Categories.</u></p> <p>Number of Designated Facilities served:</p> <div style="border: 1px solid black; padding: 5px;">None</div> <p>Did you provide a copy of your annual report to all Designated Facilities you serve? Yes [X] No [] none</p> <p>Number of Interested Authorities you report to:</p> <div style="border: 1px solid black; padding: 5px;">n/a</div> <p>Did you provide a copy of your annual report to all Interested Authorities you report to for each Designated Facility? Yes [X] No []</p> <p>None</p>
---	---

List all Drinking-Water Systems (if any), which receive all of their drinking water from your system:

Drinking Water System Name	Drinking Water System Number
none	

Did you provide a copy of your annual report to all Drinking-Water System owners that are connected to you and to whom you provide all of its drinking water?

Yes [] No [] n/a

Indicate how you notified system users that your annual report is available, and is free of charge.

[X] Public access/notice via the web

[] Public access/notice via Government Office

[] Public access/notice via a newspaper

[X] Public access/notice via Public Request

[] Public access/notice via a Public Library

[] Public access/notice via other method _____

Describe your Drinking-Water System

The drinking water system as of December 20, 2006 can be described as follows:
 A stand alone re-chlorination system boosting residual chlorine levels of the water distributed to the community of McDougall, from the existing North Sector Water Tower, located on the east side of Parry Sound Drive, approximately 220m north of Nobel Road, as follows:

- A building having dimensions 2.4m x 2.6m attached to the base of the elevated water tower including;
- Two chemical metering pumps (one duty one stand-by) each rated at 1.66 L/hr at 828 kPa;
- One 200 L sodium hypochlorite storage tank;
- Continuous free chlorine residual analyzer; and
- An alarm system complete with a SCADA system.

For a more detailed description of the current system refer to:
 Municipal Drinking Water License: 263-101, Issue #2, April 11th, 2016
 Drinking Water Works Permit: 263-201, Issue #2, April 11th, 2016.

List all water treatment chemicals used over this reporting period

The only chemical used in relationship to the water system is sodium hypo-chlorite (chlorine).

Were any significant expenses incurred to?

- [NO] Install required equipment
- [NO] Repair required equipment
- [NO] Replace required equipment

Please provide a brief description and a breakdown of monetary expenses incurred

Normal operation and maintenance expense.

Provide details on the notices submitted in accordance with subsection 18(1) of the Safe Drinking-Water Act or section 16-4 of Schedule 16 of O.Reg.170/03 and reported to Spills Action Centre

AWQI #	Incident Date	Parameter	Result	Unit of Measure	Corrective Action	Corrective Action Date
152713	Oct. 26/20	Pressure Loss	Less than 200	kPa	BWA , until 2-sets of clean bacti	Oct. 26/20

Microbiological testing done under the Schedule 10, 11 or 12 of Regulation 170/03, during this reporting period.

	Number of Samples	Range of E.Coli Or Fecal Results (#-#)	Range of Total Coliform Results (#-#)	Number of HPC Samples Or Background Colony Counts	Range of HPC Results (#-#) Or Background Colony Counts
Raw	n/a	n/a	n/a	n/a	n/a
Treated	n/a	n/a	n/a	n/a	n/a
Distribution	158	0-0	0-0	158	0-134

Operational testing done under Schedule 7, 8 or 9 of Regulation 170/03 during the period covered by this Annual Report.

2020	Number of Grab Samples	Range of Results (#-#)mg/l
Turbidity	n/a	n/a
Chlorine residual at North Tower	8760	0.61 -3.82
Chlorine Residual Distribution System (free)	486	0.21 -1.41
-Fluoride (If the DWS provides fluoridation)	n/a	n/a

NOTE: For continuous monitors use 8760 as the number of samples.

*NOTE: Record the unit of measure if it is **not** milligrams per litre.*

Summary of Inorganic parameters tested during this reporting period or most recent

Parameter	Sample Date	Result Value	Unit of Measure	Exceedance
See Parry Sound Drinking Water Treatment System 2020 Annual Report				

Summary of Organic parameters sampled during this reporting period or most recent

Parameter	Sample Date	Result Value	Unit of Measure	Exceedance
See Parry Sound Drinking Water Treatment System 2020 Annual Report				

List any Inorganic or Organic parameter(s) that exceeded half the standard prescribed in Schedule 2 of Ontario Drinking Water Quality Standards.

Parameter	Result Value	Unit of Measure	Date of Sample
See Parry Sound Drinking Water Treatment System 2020 Annual Report			

Summary of additional testing and sampling carried out in accordance with the requirement of an approval or order.

Parameter	Date Sampled	Location	Result	Unit of Measure
THM	Jan. 27/20	8b Parkway ave.	60	ug/l
THM	Jan. 27/20	North Tower	55	ug/l
HAA	Jan. 27/20	2b Robinson ln.	62.5	ug/l
HAA	Jan. 27/20	North Tower	42.1	ug/l
HAA	Feb. 18/20	8b Parkway ave.	80.9	ug/l
HAA	Feb. 18/20	North Tower	72.9	ug/l
HAA	Mar. 16/20	5 Barager blvd	103	ug/l
HAA	Mar. 16/20	2b Robinson ln.	70.2	ug/l
THM	June 1/20	8b Parkway ave.	57	ug/l
THM	June 1/20	North Tower	52	ug/l
HAA	June 1/20	2b Robinson ln.	44.9	ug/l
HAA	June 1/20	North Tower	38.8	ug/l
THM	Aug. 10/20	8b Parkway ave.	70	ug/l
THM	Aug. 10/20	North Tower	56	ug/l
HAA	Aug. 10/20	2b Robinson ln.	52.3	ug/l
HAA	Aug. 10/20	North Tower	43	ug/l
THM	Dec. 7/20	8b Parkway ave.	50	ug/l
THM	Dec. 7/20	North Tower	43	ug/l
HAA	Dec. 7/20	2b Robinson ln.	51.5	ug/l
HAA	Dec. 7/20	North Tower	39.4	ug/l

Summary of lead testing under Schedule 15.1 during this reporting period

Note: System was exempted from Lead samples in 2014 due to very low risk/results in previous years. pH and Alkalinity samples were collected as per sch. 15.1.

Location Type	Number of Samples	Range of Lead Results (min#) – (max #)	Unit of Measure	Number of Exceedances
Plumbing	0	n/a	ug/l	0
Distribution	4	0.03 – 0.11	ug/l	0



January 27, 2021

MEDIA RELEASE

FONOM had a productive meeting with members of Premier Ford's Cabinet during the ROMA Conference

Due to increasing numbers of Covid-19 cases across the Province, the FONOM Board participated virtually during the 2021 Rural Ontario Municipal Associations (ROMA) Conference. Board members shared three Policy Positions with Minister's Clark, Romano, Elliott, Mulroney, Fedeli, and MPP's McDonald, Miller, and Thanigasalam, also over 50 Ministry staff were on the call. We discuss planned topics, including Satellites' role in addressing the North's Broadband deficiencies. We shared our thoughts on the Transportation issues facing communities and commerce in the North. President Whalen commented, "*we want to ensure that any Northern Provincial Transportations Strategy is not to only take people and resources out of the North*" as well as seeking clarity from the Province on the challenge the Province is experiencing with Homelessness, Mental Health & Addictions.

The board members also discussed the Ontario Vaccine distribution strategy, commenting that the Provincial Task Force is not forgetting the North. We noted that several Northern Health Units had recently received shipments of the Moderna Vaccine.

Earlier this month, at a FONOM's Board meeting, Chad Evans, Vice President of Corporate Service for the ONTC, provided the Board an overview of their current divisions. He spoke to the synergies that have developed since the ONTC transitioned to the Ministry of Transportation. "*the ONTC continues to be a valuable community partner for so many municipalities,*" said FONOM President Danny Whalen, "*we appreciate their efforts to connect the North.*" As well shared was the process that is presently underway to assess rail conditions, which will aid the Government when they discuss the of the Northlander.

During the Board meeting, members shared regional observations of the impacts the COVID19 pandemic has on communities. Stressed by several is the enhanced co-operation between communities and agencies, hoping that these lines of dialog continue after the pandemic ends. The Board also discussed the release of FONOM's third of eight "GoNorth" videos (www.youtube.com/watch?v=qkEeQSnLHnA). The videos have been well received, as they are showcasing Northern Ontario as a healthy part of the world to operate a business. The Board shared their appreciation to Drew Gauley

FONOM

The Federation of Northern Ontario Municipalities

(Good Gauley Productions), Jennifer Baker (Jennifer Baker Consulting Ltd), and Todd Eastman's team from the Trade, Investment & Marketing (TIM) Unit of (ENDM). For all the hard work done on these videos and their promotion.

FONOM is an association of some 110 districts/municipalities/cities/towns in Northeastern Ontario mandated to work for the betterment of municipal government in Northern Ontario and strive for improved legislation respecting local government in the North. It is a membership-based association that draws its members from northeastern Ontario and is governed by an 11-member board.



President Danny Whalen
705-622-2479

**CORPORATION OF THE
TOWNSHIP OF NORTH GLENGARRY**

Resolution #

8

Date:

Monday, January 25, 2021

Moved by: Jacques Massie

Seconded by: Brenda Noble


THAT the Council of the Township of North Glengarry request that the Province of Ontario allow for small businesses to immediately reopen with the required health guidelines and protocols in place; and

THAT this resolution be sent to the Premier of Ontario, the Minister of Municipal Affairs and Housing, MPP Jim McDonell, and circulated to all municipalities in Ontario.

Carried

Deferred

Defeated



Mayor / Deputy Mayor



312915 Dereham Line
R. R. # 1, Mount Elgin, ON N0J 1N0
Phone: (519) 877-2702; (519) 485-0477;
Fax: (519) 485-2932
www.swox.org

January 11, 2021

Premier Doug Ford
Legislative Building, Queens Park
Toronto, ON M7A 1A1

Dear Premier Ford:

Speeding on provincial, county and municipal roadways continues to put the lives of Ontarians at risk. While we have access to several tools to help mitigate speeding traffic, the one tool that is currently not fully available to us is Automatic Speed Enforcement (ASE) (aka Photo Radar). Over the past decade, in South West Oxford the vast majority of charges laid are for drivers travelling well in excess of the posted speed limit. The cost of providing police time for something that could be done through the use of technology is disturbing to our council. The Council feels that it would be far more effective to have police concentrate on other problems such as Break and Enters, illegal drugs and domestic problems.

We need a way to address the poor behaviours and habits that are putting our citizens at risk and tying up much needed first responder resources that could be better utilized to improve the well-being of our communities. Speeding, particularly through our small villages, creates community concerns for the safety and wellbeing of our children and other vulnerable members. We need your help.

In keeping with this The Council of the Township of South-West Oxford duly moved and carried the following resolution at the regular meeting held on January 5, 2021:

...RESOLVED that the Council of the Township of South-West Oxford provide direction to the Clerk to send a letter to the Premier, MPP Ernie Hardeman, AMO and all Ontario municipalities in support of the use of Automatic Speed Enforcement (photo radar) by municipalities.

Please help municipalities in the Province by passing the necessary regulations for municipalities to use ASE (if they choose) that will bring about the driving behavioural changes we need.

We look forward to your help with this issue.

Yours truly,

A handwritten signature in black ink that reads 'Mary Ellen Greb'.

Mary Ellen Greb, CAO

c.c. AMO, Honourable Ernie Hardeman, Ontario Municipalities

TOWNSHIP OF AUGUSTA

Moved By: TANYA HENRY

Date: January 25, 2021

Seconded By: JEFF SHAWEN

Resolution No: 4

WHEREAS the Ontario Fire College has been in existence since 1949; and

WHEREAS the Ontario Fire College is one of the primary sources of certified training for Ontario Firefighters; and

WHEREAS the Ontario Fire College has built a reputation of integrity, credibility, and reliability in providing some of the best training to our Fire Services within the Province of Ontario; and

WHEREAS the Ontario Fire College has been used to train and certify both Volunteer, Part-Time and Career firefighters throughout Ontario; and

WHEREAS the Ontario Fire College gives Ontario Firefighters another option other than Regional Training Centers to obtain National Fire Protection Association (NFPA) certifications; and

WHEREAS the Ontario Fire College is the most cost-effective method to certify Firefighters to NFPA Standards in Ontario; and

WHEREAS the Ontario Government enacted and revoked O. Reg. 379/18: Firefighter Certification in 2018; and

WHEREAS when the Ontario Government revoked O. Reg. 379/18: Firefighter Certification, it was made known by the Office of the Solicitor General that the act would be amended and brought back in the future; and

THEREFORE, BE IT RESOLVED THAT the Township of Augusta requests that the Province of Ontario reverse their decision to close the Ontario Fire College as the OFC is one of the best and most cost-effective methods for municipalities to train their firefighters which assists us in protecting our residents; and

BE IT FURTHER RESOLVED THAT this Resolution is forwarded to the Honourable Doug Ford Premier of Ontario, the Honourable Sylvia Jones; Ontario Solicitor General, the Honourable Steve Clark, Minister of Municipal Affairs and Housing, the Ontario Fire Marshal; Jon Pegg, and all municipalities within the Province of Ontario.

RECORDED VOTE:

	FOR	AGAINST
Councillor Bowman	_____	_____
Councillor Henry	_____	_____
Mayor Malanka	_____	_____
Councillor Schapelhouman	_____	_____
Deputy Mayor Shaver	_____	_____

CARRIED: Donna
MAYOR

DEFEATED: _____
MAYOR

Declaration of pecuniary interest by: _____

Nature of interest: _____

- ☐ Disclosed His/Her/Their Interest
- ☐ Vacated His/Her/Their Seat
- ☐ Abstained from discussion and did not vote on the question

RECORDED VOTE:

	FOR	AGAINST
Councillor Bowman	_____	_____
Councillor Henry	_____	_____
Mayor Malanka	_____	_____
Councillor Schapelhouman	_____	_____
Deputy Mayor Shaver	_____	_____

CARRIED: *Dan Malanka*
MAYOR

DEFEATED: _____
MAYOR

Declaration of pecuniary interest by: _____

Nature of interest: _____

- ☐ Disclosed His/Her/Their Interest
- ☐ Vacated His/Her/Their Seat
- ☐ Abstained from discussion and did not vote on the question

AGENDA

Community Policing Advisory Committee
West Parry Sound Ontario Provincial Police
January 21st, 2021 7:00 p.m.
West Parry Sound OPP Detachment Boardroom
1 North Road, Parry Sound

1. Attendance

Present	Absent	CPAC Member
		Grant Walker – Archipelago Township
		Debbie Crocker - Carling Township
		Mike Kekkonen – McKellar Township
		Bonnie Keith – Town of Parry Sound
		Joe McEwen – Municipality of Whitestone
		Lionel Fox – Henvey Inlet First Nation
		Joe Ryman – McDougall Township
		Rod Osborne – Seguin Township
		Al O'Brien – Byng Inlet/Britt
		S/Sgt. Jeremy McDonald - OPP
		Sgt. Dawn Connor – OPP
		Pam Stoneman – OPP

2. Welcome and Introductions – S/Sgt. McDonald
3. Approval of October, 2020 Minutes
4. Reports:
 - a. 2020 Q4 Detachment RMS, ICON and CRS Report: CPAC member comments/questions
 - b. 2020 Q4 Member comments/questions individual CFS Billing Summary Report
 - c. 2020 Q4 Focused patrol updates
5. New Business:
 - 2020 Marine Stats
6. Correspondence
7. Other
8. Next Meeting
 - April 15, 2021
 - July 15, 2021
 - October 21, 2021

To: Members of the Community Policing Advisory Committee
Meeting Date: 15 October 2020
Meeting Time: 7:00 p.m.
Location: West Parry Sound OPP Detachment – 1 North Road, Parry Sound

MINUTES

PRESENT WERE: Mike Kekkonen Township of McKellar
Rod Osborne Township of Seguin – by audio
Joe McEwen Municipality of Whitestone
Joe Ryman Municipality of McDougall
Sgt. J. McDonald Ontario Provincial Police
S/Sgt. C. Dionne Ontario Provincial Police
Bonnie Keith Town of Parry Sound
Debbie Crocker Township of Carling

ABSENT WERE: Grant Walker Township of the Archipelago

ABSENT GUEST: Al O'Brien Britt/Byng Inlet
Lionel Fox Henvey Inlet First Nation

The meeting was called to order at 7:01 p.m.

WELCOME

Introduction by S/Sgt. Dionne, provided her background. Advised that the Detachment Commander position for West Parry Sound has been advertised and is closed. Proceeding to Stage 2 of the process now.

MINUTES

The meeting package, including draft minutes and reports, was forwarded to CPAC members by e-mail prior to the meeting.

The Minutes of the meeting held on 06 February 2020 were presented.

Moved by: Debbie Crocker
Seconded by: Joe Ryman

Resolved that: The Minutes of the Community Policing Advisory Committee meeting held on 06 February 2020 be approved as amended.

Carried;

BUSINESS ARISING FROM MINUTES

None

REPORTS

2020 – 3rd Quarter

- passed to CPAC members for comments

- Sgt. McDonald advised that the common theme is a reduction in number of calls, likely related to the pandemic. There is still a large number of people in the community, many cottagers. Some areas have had an increase in property crimes, domestics, and by-law incidents. Some of these calls can be attributed to people working from home during the pandemic.

There has been a drastic reduction in 911 calls. Screening is being done differently in PCC.

- Record check numbers are down. The centralized system is no longer operating. The system was in place to reduce contact for staff and the public. The centralized system could not handle the workload but we will likely see it in the future again. Record checks at detachment are now backlogged as the record checks have been downloaded on detachments. Most of the VS checks were for healthcare or other frontline employment. The detachment is starting to see volunteer applications again.

- J. Ryman commented that cottagers seem to be staying longer than usual. Sgt. McDonald agreed that it seems to be busier in town than usual for this time of year. The detachment has enough officers to handle any increased service demands due to this. There is sufficient staffing to handle 100,000 people during peak so no concerns with 15-20,000 in off peak. B. Keith noted that it may be a full year before we see a true picture of the increase in population. Some seasonal residents may change their minds and not stay the full winter. A. McDermott advised that school enrollment is up. She advised that the Principal of Humphrey School has insisted the parents or guardians of newly enrolled students change the address on their driver's licence to that of their local residence. She does not want parents using the school as a convenience until December and then she is left with an excess of teachers.

- S/Sgt. Dionne commented that the pandemic has forced us to capitalize on the infrastructure we have and to utilize the technology we have.

- J. McEwen was surprised when looking at the numbers that the population increase did not cause an increase in calls. A. McDermott advised that she expected assault calls to be up as people were forced to be home together for extended periods. B. Keith commented that people may not always have called police. If individuals have nowhere to go they might not call. Sgt. McDonald advised that this is a valid point. It is much more difficult to reach victims if they are not in the community. Messaging has been put out by Victim Services to assist in this. S/Sgt. Dionne noted that assaults, domestics, and sexual assaults are always under reported.

- Sgt. McDonald advised that there are 3 experienced officers that have transferred in. PC Slack from Port Credit HSD, PC Arnold from Collingwood Detachment, and PC Scott from

Huronion West Detachment. New recruit Winsor will start on 23 October 2020. She is owed time off due to quarantine while in training.

- R. Osborne asked for elaboration on the increase in assaults, for the year to date, on RMS for Seguin Township. It shows as a 240% increase from last year.

Sgt. McDonald advised that the assault term is vague and it is inclusive for all types of assault. One would have to go into RMS and look at each individual incident to differentiate.

- R. Osborne questioned if recent drug bust was in Seguin or Parry Sound. Sgt. McDonald clarified that this was in Parry Sound.

- R. Osborne inquired as to whether the OPP had a code of conduct that required officers to wear masks when approaching vehicles. Sgt. McDonald advised that there is no code of conduct and that if the officer maintains distance they do not have to wear a mask. If the officer is encroaching on someone's personal space and there are no exigent circumstances then the officer is encouraged to wear a barrier mask. R. Osborne commented that he has seen an officer within 3 feet of someone and the officer was not wearing a mask. S/Sgt. Dionne advised R. Osborne that if he had concerns he could certainly contact the detachment and the circumstances could be reviewed.

Focused Patrol Updates

- Sgt. McDonald advised that there are no previous focused patrols from this summer to discuss.

- A. McDermott noted that she had a lot of constituents complain about drivers speeding. Council approved the purchase of 2 speed monitoring signs. It was under \$5000 for 2 signs and rumble strips. The rumble strips have been put in a few municipal locations to reduce speeds. The signs have been in use for about 3 weeks now and are moved to a different location after a week. The data goes into a Cloud system and Sgt. McDonald is able to view it. The data can be shared with others.

Sgt. McDonald commented that the Town of Parry Sound has used one as well. It gives important data that helps to utilize OPP resources when and where most needed. Simply having officers at the problem locations during peak times can change driving behaviours. A Focused Patrol will be started this weekend. Members will document their stops and whatever enforcement action is taken. S/Sgt. Dionne noted that the visibility of officers will drop speeds. The township might not see a lot of tickets but should see a change in behaviour.

- B. Keith questioned whether a focused patrol had been conducted on Waubeek Street after the Town of Parry Sound forwarded concerns. Sgt. McDonald advised that officers were patrolling the area at the start and end of shift. The issue was with some drivers that were attending the Salt Dock area and the driving behaviours they were exhibiting. The Salt Docks were patrolled regularly as part of this as well. It was not a formal focused patrol though.

- Sgt. McDonald noted that a focused patrol does not have to specifically be traffic related.

- J. Ryman questioned whether 2 ups can be operated on a roadway. Sgt. McDonald will check with ATV trained officers.

- J. McEwen commented that ATV's have become a big issue this year and will likely continue to grow. J. McEwen questioned what the speed limit was for ATV's. Sgt. McDonald clarified that if the speed limit for other vehicles is 50 km/h then the limit for ATV's is 20 km/h. If the speed limit for other vehicles is 80 km/h then it is 50 km/h for ATV's. ATV's can never exceed the 50 km/h limit.

- M. Kekkonen inquired as to whether or not there is liability on the municipalities if they do not post speed limits for ATV's. Sgt. McDonald advised that the responsibility is on the rider. S/Sgt. Dionne could get PC Scali to do some messaging through the media if needed. The timing would coincide perfectly with hunting season. M. Kekkonen noted that the townships could also educate and maybe reduce liability this way. D. Crocker would like information to put in the township's newsletter. S/Sgt. Dionne advised that all necessary information would be easily obtained on the Ministry of Transportation's website. Will work with townships to develop something for education.

- D. Crocker advised of concerns regarding construction on the highway and the speed signage. She questioned whether a driver could do the normal posted speed if pylons are pulled aside and a bag is on the speed sign. Sgt. McDonald indicated that you have to go by the signage. D. Crocker countered that that signage is inconsistent. Sgt. McDonald agreed that the signage has been inconsistent. The Safety Officer for Fowler's Construction is supposed to be ensuring it is consistent.

NEW BUSINESS

Still River Detachment

- Sgt. McDonald advised the committee that Still River Detachment has been closed. This was done in consultation with the municipality and the First Nations. It will not affect the policing, it will just look different going forward. The closure will not affect staffing levels. Still River will now be a patrol zone and the Platoon Sergeant will assign a member to patrol and respond to calls in the zone.

- S/Sgt. Dionne noted that the detachment is looking for an ESO and is working with the municipalities toward this. An MOU will be signed once a location is found.

Correspondence for Discussion

- M. Kekkonen noted that he sent in a question about a drone flying in the area during the summer that was believed to be involved in peeping Tom type behaviour. The social media posts were forwarded to Sgt. McDonald. Sgt. McDonald responded that he would have to review this matter. The information was forwarded for clarification. S/Sgt. Dionne will review key messaging. Transport Canada sets the rules for drones. M. Kekkonen questioned whether the OPP would enforce the aerodrome in McKellar. Sgt. McDonald advised that this is Transport Canada's responsibility.

Police Service Boards

- B. Keith questioned whether there has been any more movement on Police Service Boards. Sgt. McDonald advised that there has not been much movement on this yet, still waiting on new Police Services Act. S/Sgt. Dionne noted that with the new Integrity Commissioner there are other changes to be finalized. J. Ryman commented that the Police Services Boards will not fall under Social Services Board. Input showed the majority were against this. B. Keith noted that the Town of Parry Sound put out a resolution that it was not in support of it falling under DSSAB.
- Sgt. McDonald noted that some areas are trying to model what is already being done here. J. McEwen commented that many detachments do not have active CPAC. Sgt. McDonald expects that if things go as planned, CPAC will have more involvement in the detachment's action plan. The Community Well Being Plan was extended.

Marine

- A. McDermott questioned whether there will be more members added to marine patrol. Sgt. McDonald advised that there were two full time members this year. This was required as the detachment has accommodated members and members on maternity leave. Joint patrols were effective. It was a very busy summer. S/Sgt. Dionne advised that a request for an Accolade Award was submitted for the Marine Unit. The unit responded to numerous calls for service, supported the road officers, did a lot of proactive work, and located many impaired boaters. As a side note, North East Region will be hosting the award ceremony this year and has chosen the Carling Community Centre for the event.
- A. McDermott advised there have been many positive comments from constituents about the Marine Unit. S/Sgt. Dionne advised that one marine member felt that the main issue this year was PWC's and it was becoming problematic. M. Kekkonen questioned whether OPP would consider adding the option of reporting marine issues on the online reporting system. S/Sgt. Dionne noted that it currently includes traffic complaints and she will look into it with Corporate Communications.
- Sgt. McDonald will have the marine statistics for the next meeting.
- R. Osborne questioned if there was a marine student this year. Sgt. McDonald responded that there has not been a marine student for the past couple of years. This has been an SEO position. The detachment had a student last year but not in 2020 due to the pandemic. S/Sgt. Dionne further commented that it is not an OPP run program, but rather is Ministry run. The Ministry allocates where the positions go.

Round Table

B. Keith

Drug Seizures – concerned about an increase in Parry Sound. Also concerns about drug use and the users frequenting downtown. Inquired if there could be a focused foot patrol downtown. S/Sgt. Dionne responded that this could be considered. West Parry Sound Detachment has a CSCU. Officers have to be careful sometimes not to crossover into Street Crime Unit or Undercover operations. Uniform presence could hinder this. There has been

an increase in drug use and overdoses due possibly to CERB. Sgt. McDonald advises that this is a priority in the community. The Chief Superintendent sees this as a priority as well. There could be an increase in members assigned to CSCU. It is key that the OPP works with its community partners such as CMHA, Addictions Outreach, and RAAM. The situation table is also very important.

B. Keith is happy to hear this. Most people do not know the number of overdoses that are happening in the community. Support agencies are not able to work normally right now which furthers the issue. Agencies need to be creative to address the problem. S/Sgt. Dionne furthered that the solution isn't always to arrest users but rather to get the users the help they need. The focus is more on arresting the traffickers.

B. Keith commented that the people walking downtown need to feel safe too. It's a complicated issue.

J. Ryman

No issues

J. McEwen

Most issues have been covered already. He is always getting complaints about a lack of police presence. He has seen an increase in police presence though. Marine presence during the summer was good. Whitestone has been complimenting their residents' compliance more than reprimanding. There have been a few issues surrounding cottage rentals.

R. Osborne

Very pleased about the speed station usage. He commented that he has not seen any stationary speed enforcement in Seguin for 6 months and questioned if stationary enforcement has been reduced. Sgt. McDonald advised that members are encouraged to do proactive policing if not engaged in an active investigation. R. Osborne further questioned if there is a schedule for enforcement. The Township of Seguin invested in the speed monitoring equipment because of complaints. S/Sgt. Dionne noted that the analytics from the signs will lead to Focused Patrol. Officers are assigned patrol zones but calls for service are always a priority. The OPP just finished its latest Traffic Safety campaign. Every long weekend is a campaign. Communities are facing a lot of different issues of concern lately so we need to strike a balance.

M. Kekkonen

Wished to thank OPP for the anti-fraud presentation for seniors.

Advised that council has passed resolution for a Community Safety Zone in McKellar. Might be helpful to have the speed signs and the associated analytics so OPP know when best to be out there. S/Sgt. Dionne advised that the OPP will not purchase the signs but there are grants available to municipalities. Detachment can advise when next Community Safety grant opportunity becomes available and let the municipality know. There are OPP members who can assist with the process.

M. Kekkonen questioned why there were not 4 marine members this year. S/Sgt. Dionne responded that these members belong to regular platoons and perform General Law Enforcement duties in the winter. The detachment could not dedicate 4 to marine this year.

M. Kekkonen inquired as to whether the numbers could increase if funding increased. Sgt. McDonald clarified that an increase in funding would only come if there were an increase in calls for service.

Township of McKellar has Safe Quiet Lake signs and has posted them.

D. Crocker

Thanked Sgt. McDonald for his response on the marine issue. The Township of Carling will be providing handouts again next year.

A. McDermott

A. McDermott recommended talking to Save Quiet Lakes if a municipality is having problems on its lakes. This organization has resources to distribute and has a website for information.

Short term accommodations and rentals have been a big issue for Seguin Township. The main problem has been the behaviour of the persons renting. There were problems this past long weekend with gatherings that were too big. A. McDermott questioned if OPP would respond to these situations. S/Sgt. Dionne replied that the OPP would respond as it is a call for service.

A. McDermott advised the township will have some traffic resolutions before council.

The township has received notification from AGCO about a cannabis retailer possibly opening at the Petro Canada. Sgt. McDonald advised that the OPP has not been notified of this yet. Municipalities may have the ability to ban. A. McDermott thought it might be too late for that.

S/Sgt. Dionne

Some of PC Scali's duties have had to be modified. If he goes into a school he cannot go into another school for 14 days. He is working with the school board to see what he can work out.

0910 meeting concluded



Ontario Provincial Police
Police provinciale de l'Ontario

News Release/ Communiqué

FROM/DE: West Parry Sound Detachment

DATE: October 8, 2020

OPP INVESTIGATING THREE REPORTS OF BREAK-ENTER AND THEFT

(SEGUIN TOWNSHIP, ON) – On October 6, 2020, members of the West Parry Sound Detachment of the Ontario Provincial Police (OPP) received three complaints of break-enter and thefts from residences in Seguin Township.

A resident from Clear Lake Road reported a theft of a Stihl chainsaw and leaf blower from a garage. This event occurred between September 20th and October 5th. Between September 29th and October 1st, a resident on Black Road reported eight spools of copper wire and various aluminum parts had been taken. A third incident at a Salmon Lake Road residence involved a missing a chainsaw and a battery powered tool set from a shed, undetermined time of occurrence.

Police are requesting if you see any suspicious behaviour in your neighbourhood please call police.

Anyone with information regarding these break-enter and thefts, is urged to contact the Ontario Provincial Police at 1-888-310-1122 or their nearest police authority.

Should you wish to remain anonymous, you may call Crime Stoppers at 1-800-222-8477 (TIPS) or submit information online at www.nearnorthcrimestoppers.com where you may be eligible to receive a cash reward of up to \$2000.

- 30 -

Contact: Provincial Constable Joe Scali
Community Safety Officer / Media Officer

Phone: (705) 746-4225

Email: Joe.Scali@opp.ca

opp.ca

Twitter: @OPP_NER or @PPO_Nordest

Facebook: Ontario Provincial Police – North East Region



Ontario Provincial Police
Police provinciale de l'Ontario

News Release/ Communiqué

FROM/DE: West Parry Sound Detachment

DATE: October 15, 2020

OPP REQUEST PUBLIC ASSISTANCE TO IDENTIFY PERSON OF INTEREST

(PARRY SOUND, ON) - The West Parry Sound Detachment of the Ontario Provincial Police (OPP) is requesting the public's assistance in identifying a person of interest.

He is described as a white male with short brown hair, brown eyes, beard, is 5 foot 8 inches tall (173 cm) and approximately 190 pounds (86 kg).

Police would like to speak to this individual in connection to an incident where suspicious packages were left at the West Parry Sound Health Centre on October 4, 2020. An investigation confirmed that the contents of the packages were not dangerous to the public.

Anyone having contact with this person or that has information in regards to this person's location is asked to contact the OPP at 1-888-310-1122 or contact your nearest police authority.

Should you wish to remain anonymous please contact Crime Stoppers at 1-800-222-8477 (TIPS) or submit a tip online at <http://www.nearnorthcrimestoppers.com> where you may be eligible for a reward of up to \$2000.

(photo attached)

- 30 -

Contact: Provincial Constable Joe Scali
Community Safety Officer / Media Officer

Phone: (705) 746-4225

Email: Joe.Scali@opp.ca

opp.ca

Twitter: @OPP_NER or @PPO_Nordest

Facebook: Ontario Provincial Police – North East Region



Ontario Provincial Police
Police provinciale de l'Ontario

News Release/ Communiqué

FROM/DE: West Parry Sound Detachment

DATE: October 7, 2020

LOCAL BUSINESS COMPLAINT OF THEFT LEADS TO ARREST AND CHARGES

(PARRY SOUND, ON) –On October 6, 2020 at approximately 12:00 p.m. members of the West Parry Sound Detachment of the Ontario Provincial Police (OPP) responded to a local business reporting a theft of merchandise.

As a result of the investigation:

Colby HURD, age 25 of Parry Sound was arrested and charged with:

- Theft under \$5000 shoplifting, contrary to Section 334(b) of the Criminal Code (CC) (two counts),
- Possession of property obtained by crime, contrary to Section 355(b) CC (two counts),
- Failure to comply with an undertaking, contrary to Section 145(4)(a) CC (two counts) and
- Failure to comply with a probation order, contrary to Section 733.1(1) CC (two counts).

The accused is held in custody and will appear for bail court at the Ontario Court of Justice in Parry Sound on October 9, 2020.

- 30 -

Contact: Provincial Constable Joe Scali
Community Safety Officer / Media Officer

Phone: (705) 746-4225

Email: Joe.Scali@opp.ca

opp.ca

Twitter: @OPP_NER or @PPO_Nordest

Facebook: Ontario Provincial Police – North East Region



Ontario Provincial Police
Police provinciale de l'Ontario

News Release/ Communiqué

FROM/DE: Nipissing West Detachment

DATE: October 14, 2020

OPP REQUEST PUBLIC ASSISTANCE TO LOCATE WANTED PERSON

(PARRY SOUND, ON) - The West Parry Sound Detachment of the Ontario Provincial Police (OPP) is requesting the public's assistance in locating 33-year-old Randalyn LARMAND-COURRIERE of no fixed address.

A warrant of arrest has been issued for Larmand-Courriere in connection to a break and enter a motor vehicle and steal a firearm occurrence from October 8, 2020. Police believed there is no public safety risk at this time.

She is described as an Indigenous female with shoulder length blonde hair, brown eyes, is 5 foot 4 inches tall (163 cm) and approximately 150 pounds (68 kg). This person has numerous tattoos including a tear drop under her left eye and a flowers on the front of her neck.

Anyone having contact with this person or that has information in regards to this person's location is asked to contact the Ontario Provincial Police at 1-888-310-1122 or contact your nearest police authority.

Should you wish to remain anonymous please contact Crime Stoppers at 1-800-222-8477 (TIPS) or submit a tip online at <http://www.nearnorthcrimestoppers.com> where you may be eligible for a reward of up to \$2000.

(photo attached)

- 30 -

Contact: Provincial Constable Joe Scali
Community Safety Officer / Media Officer

Phone: (705) 746-4225

Email: Joe.Scali@opp.ca

opp.ca

Twitter: @OPP_NER or @PPO_Nordest

Facebook: Ontario Provincial Police – North East Region



Ontario Provincial Police
Police provinciale de l'Ontario

News Release/ Communiqué

FROM/DE: West Parry Sound Detachment

DATE: October 14, 2020

SUSPICIOUS RESIDENTIAL FIRE

(PARRY SOUND, ON) - Members from the West Parry Sound Detachment Crime Unit of the Ontario Provincial Police (OPP) are currently investigating a suspicious residential fire. The fire occurred on October 6th, at approximately 7:00 a.m. on Gibson Street in Parry Sound.

The investigation remains ongoing with the assistance of the OPP Forensic Identification Services, Ontario Fire Marshall and the Electrical Safety Authority. Anyone having information in regards to this incident is asked to contact the OPP at 1-888-310-1122 or contact your nearest police authority.

Should you wish to remain anonymous please contact Crime Stoppers at 1-800-222-8477 (TIPS) or submit a tip online at <http://www.nearnorthcrimestoppers.com> where you may be eligible for a reward of up to \$2000.

- 30 -

Contact: Provincial Constable Joe Scali
Community Safety Officer / Media Officer

Phone: (705) 746-4225

Email: Joe.Scali@opp.ca

opp.ca

Twitter: @OPP_NER or @PPO_Nordest

Facebook: Ontario Provincial Police – North East Region



Ontario Provincial Police
Police provinciale de l'Ontario

News Release/ Communiqué

FROM/DE: West Parry Sound Detachment

DATE: October 14, 2020

UPDATE #1
SUSPICIOUS RESIDENTIAL FIRE
Correction Date

(PARRY SOUND, ON) - Members from the West Parry Sound Detachment Crime Unit of the Ontario Provincial Police (OPP) are currently investigating a suspicious residential fire. The fire occurred on October 10th, at approximately 7:00 a.m. on Gibson Street in Parry Sound.

The investigation remains ongoing with the assistance of the OPP Forensic Identification Services, Ontario Fire Marshall and the Electrical Safety Authority. Anyone having information in regards to this incident is asked to contact the OPP at 1-888-310-1122 or contact your nearest police authority.

Should you wish to remain anonymous please contact Crime Stoppers at 1-800-222-8477 (TIPS) or submit a tip online at <http://www.nearnorthcrimestoppers.com> where you may be eligible for a reward of up to \$2000.

- 30 -

Contact: Provincial Constable Joe Scali
Community Safety Officer / Media Officer

Phone: (705) 746-4225

Email: Joe.Scali@opp.ca

opp.ca

Twitter: @OPP_NER or @PPO_Nordest

Facebook: Ontario Provincial Police – North East Region



Ontario Provincial Police
Police provinciale de l'Ontario

News Release/ Communiqué

FROM/DE: West Parry Sound Detachment

DATE: October 13, 2020

PUBLIC COMPLAINT LEADS TO IMPAIRED OPERATION CHARGE

(CARLING TOWNSHIP, ON) – On October 12, 2020 at approximately 12:30 a.m., members from the West Parry Sound Detachment of the Ontario Provincial Police (OPP) responded to a complaint of a possible impaired driver. Police located the vehicle on Dillon Road in Carling Township. After speaking with the driver, officers concluded alcohol had been consumed. The driver was arrested and transported to the West Parry Sound OPP detachment where further testing was conducted.

As a result of further investigation, Daniel MATAYER, age 23 of London, Ontario was charged with:

- Operation while impaired - alcohol and drugs, contrary to Section 320.14(1)(a) of the Criminal Code (CC),
- Operation while impaired - blood alcohol concentration (80 plus), contrary to Section 320.14(1)(b) CC,

The accused is scheduled to appear at the Ontario Court of Justice in Parry Sound on November 19, 2020. The accused was issued a 90-day Administrative Drivers Licence Suspension (ADLS), and the vehicle was impounded for seven days.

This charge marks the 53rd driver charged under Criminal Impaired Driving Laws in the West Parry Sound Detachment area in 2020.

- 30 -

Contact: Provincial Constable Joe Scali
Community Safety Officer / Media Officer

Phone: (705) 746-4225

Email: Joe.Scali@opp.ca

opp.ca

Twitter: @OPP_NER or @PPO_Nordest

Facebook: Ontario Provincial Police – North East Region



Ontario Provincial Police
Police provinciale de l'Ontario

News Release/ Communiqué

FROM/DE: West Parry Sound Detachment

DATE: October 15, 2020

PUBLIC COMPLAINT LEADS TO IMPAIRED OPERATION CHARGE

(PARRY SOUND, ON) – On October 14, 2020 at approximately 9:30 a.m., members from the West Parry Sound Detachment of the Ontario Provincial Police (OPP) responded to a complaint of two youth fighting at the West Parry Sound High School.

One youth sustained injuries, attended the West Parry Sound Health Centre, was treated and released.

As a result of further investigation, police laid the charge of:

- Operation while impaired - alcohol and drugs, contrary to Section 320.14(1)(a) of the Criminal Code (CC),
- Operation while impaired - blood alcohol concentration (80 plus), contrary to Section 320.14(1)(b) CC,

- 30 -

Contact: Provincial Constable Joe Scali
Community Safety Officer / Media Officer

Phone: (705) 746-4225

Email: Joe.Scali@opp.ca

opp.ca

Twitter: @OPP_NER or @PPO_Nordest

Facebook: Ontario Provincial Police – North East Region



Ontario Provincial Police
Police provinciale de l'Ontario

News Release/ Communiqué

FROM/DE: West Parry Sound Detachment

DATE: October 22, 2020

OPP REQUEST PUBLIC ASSISTANCE TO IDENTIFY PERSONS AND VEHICLES OF INTEREST

(ARCHIPELAGO TOWNSHIP, ON) - The West Parry Sound Detachment of the Ontario Provincial Police (OPP) is requesting the public's assistance in identifying a persons and vehicles of interest.

A theft of an orange and white bobcat model S185 occurred during the night hours of October 15th from a construction site on Blue Heron Trail in Archipelago Township. Video footage reveals that the suspect vehicle appears to be a dark coloured extended/quad cab pick-up truck with a sunroof. It is towing a distinctive dual axle, short flatbed trailer with high wheel wells/side bars – it is believed to be a Miska 14' drop deck trailer. There is also a dark 4 door car that was stationary which appears it was acting as a lookout during the theft.

Anyone having information in regards to this theft or vehicles involved is asked to contact the OPP at 1-888-310-1122 or contact your nearest police authority.

Should you wish to remain anonymous please contact Crime Stoppers at 1-800-222-8477 (TIPS) or submit a tip online at <http://www.nearnorthcrimestoppers.com> where you may be eligible for a reward of up to \$2000.

(photos on OPP Twitter and Facebook)

- 30 -

Contact: Provincial Constable Joe Scali
Community Safety Officer / Media Officer

Phone: (705) 746-4225

Email: Joe.Scali@opp.ca

opp.ca

Twitter: @OPP_NER or @PPO_Nordest

Facebook: Ontario Provincial Police – North East Region



Ontario Provincial Police
Police provinciale de l'Ontario

News Release/ Communiqué

FROM/DE: West Parry Sound Detachment

DATE: October 21, 2020

DRIVER CHARGED WITH IMPAIRED OPERATION

(CARLING TOWNSHIP, ON) – On October 17, 2020 at approximately 2:30 p.m., members from the West Parry Sound Detachment of the Ontario Provincial Police (OPP) were on general patrol on Highway 60 in Carling Township. Police stopped a vehicle to ascertain the sobriety of the driver. After speaking with the driver, officers concluded alcohol had been consumed. The driver was arrested and transported to the West Parry Sound OPP detachment where further testing was conducted.

As a result of further investigation, Amanda JONES, age 37 of Shawanaga First Nation, Ontario, was charged with:

- Operation while impaired - alcohol and drugs, contrary to Section 320.14(1)(a) of the Criminal Code (CC), and
- Operation while impaired - blood alcohol concentration (80 plus), contrary to Section 320.14(1)(b) CC.

The accused is scheduled to appear at the Ontario Court of Justice in Parry Sound on December 3, 2020. The accused was issued a 90-day Administrative Drivers Licence Suspension (ADLS), and the vehicle was impounded for seven days.

This charge marks the 54th driver charged under Criminal Impaired Driving Laws in the West Parry Sound Detachment area in 2020.

- 30 -

Contact: Provincial Constable Joe Scali
Community Safety Officer / Media Officer

Phone: (705) 746-4225

Email: Joe.Scali@opp.ca

opp.ca

Twitter: @OPP_NER or @PPO_Nordest

Facebook: Ontario Provincial Police – North East Region



Ontario Provincial Police
Police provinciale de l'Ontario

News Release/ Communiqué

FROM/DE: West Parry Sound Detachment

DATE: October 21, 2020

LOCAL BUSINESS COMPLAINT OF THEFT LEADS TO ARREST AND CHARGES

(PARRY SOUND, ON) –On October 17, 2020 members of the West Parry Sound Detachment of the Ontario Provincial Police (OPP) responded to a local business reporting a theft of merchandise.

As a result of the investigation:

Roger SABOURIN, age of Parry Sound were arrested and charged with:

- Theft under \$5000, contrary to Section 334(b) of the Criminal Code and
- Enter premises when entry prohibited, contrary to Section 2(!)(a)(i) of the Trespass to Property Act.

The accused is scheduled to appear at the Ontario Court of Justice in Parry Sound on December 3, 2020.

- 30 -

Contact: Provincial Constable Joe Scali
Community Safety Officer / Media Officer

Phone: (705) 746-4225

Email: Joe.Scali@opp.ca

opp.ca

Twitter: @OPP_NER or @PPO_Nordest

Facebook: Ontario Provincial Police – North East Region



Ontario Provincial Police
Police provinciale de l'Ontario

News Release/ Communiqué

FROM/DE: West Parry Sound Detachment

DATE: October 22, 2020

OPP LAYS CHARGES AFTER UNAUTHORIZED USE OF BANKING CARD

(PARRY SOUND, ON) – On October 19, 2020 at approximately 9:00 a.m., members from the West Parry Sound Detachment of the Ontario Provincial Police (OPP) responded to a complaint of theft and unauthorized use of a banking debit card.

As a result of the investigation:

Kyle JACKSON, age 32 of Wasauksing First Nation, Ontario, was arrested and charged with:

- Fraud under \$5000, contrary to Section 380(1)(b) of the Criminal Code (CC) and
- Possession of property obtained by crime under \$5000, contrary to Section 354(1)(a) CC.

The accused is scheduled to appear at the Ontario Court of Justice in Parry Sound on December 3, 2020.

- 30 -

Contact: Provincial Constable Joe Scali
Community Safety Officer / Media Officer

Phone: (705) 746-4225

Email: Joe.Scali@opp.ca

opp.ca

Twitter: @OPP_NER or @PPO_Nordest

Facebook: Ontario Provincial Police – North East Region



Ontario Provincial Police
Police provinciale de l'Ontario

News Release/ Communiqué

FROM/DE: West Parry Sound Detachment

DATE: October 21, 2020

PUBLIC COMPLAINT LEADS TO CHARGE OF IMPAIRED OPERATION

(SEGUIN TOWNSHIP, ON) – On October 20, 2020 at approximately 10:40 a.m., members from the West Parry Sound Detachment of the Ontario Provincial Police (OPP) responded to a possible impaired driver complaint. Police located the vehicle on Horseshoe Lake Road in Seguin Township. After speaking with the driver, officers concluded the driver was under the influence of a drug. The driver was arrested and transported to the West Parry Sound OPP Detachment where further testing was conducted.

As a result of further investigation, Kyle ROMANKO, age 29 of Huntsville, Ontario, was charged with:

- Operation while impaired - alcohol and drugs, contrary to Section 320.14(1)(a) of the Criminal Code,
- Possession of a Schedule I Substance - Cocaine contrary to Section 4(1) of the Controlled Drugs and Substance Act (CDSA),
- Possession of a Schedule I Substance – other drugs contrary to Section 4(1) CDSA, and
- Drive while under suspension, contrary to Section 53(1) of the Highway Traffic Act.

The accused is scheduled to appear at the Ontario Court of Justice in Parry Sound on November 19, 2020. The accused was issued a 90-day Administrative Drivers Licence Suspension (ADLS), and the vehicle was impounded for seven days.

This charge marks the 55th driver charged under Criminal Impaired Driving Laws in the West Parry Sound Detachment area in 2020.

Reporting impaired driving is everyone's responsibility. Call 911 if you suspect an impaired driver.

- 30 -

Contact: Provincial Constable Joe Scali
Community Safety Officer / Media Officer

Phone: (705) 746-4225

Email: Joe.Scali@opp.ca

opp.ca

Twitter: @OPP_NER or @PPO_Nordest

Facebook: Ontario Provincial Police – North East Region



Ontario Provincial Police
Police provinciale de l'Ontario

News Release/ Communiqué

FROM/DE: West Parry Sound Detachment

DATE: October 28, 2020

OPP REQUEST PUBLIC ASSISTANCE IN THEFT INVESTIGATION

(PARRY SOUND, ON) - The West Parry Sound Detachment of the Ontario Provincial Police (OPP) is requesting the public's assistance in locating a stolen vehicle, taken during the night hours of October 23, 2020 from the Parry Sound Marina.

The vehicle is described as a white 2004 GMC Sierra pick-up truck with dual rear tires. The truck box also had a large three-ton concrete anchor in it.

Anyone having information in regards to this theft is asked to contact the OPP at 1-888-310-1122 or contact your nearest police authority.

Should you wish to remain anonymous please contact Crime Stoppers at 1-800-222-8477 (TIPS) or submit a tip online at <http://www.nearnorthcrimestoppers.com> where you may be eligible for a reward of up to \$2000.

(photo attached)

- 30 -

Contact: Provincial Constable Joe Scali
Community Safety Officer / Media Officer

Phone: (705) 746-4225

Email: Joe.Scali@opp.ca

opp.ca

Twitter: @OPP_NER or @PPO_Nordest

Facebook: Ontario Provincial Police – North East Region



Ontario Provincial Police
Police provinciale de l'Ontario

News Release/ Communiqué

FROM/DE: West Parry Sound Detachment

DATE: October 1, 2020

OPP CHARGES THREE AFTER DRUG INVESTIGATION

(PARRY SOUND, ON) – On September 30, 2020 members of the North East Region Community Street Crimes Unit of the Ontario Provincial Police (OPP) assisted by OPP Emergency Response Team (ERT) and OPP West Parry Sound Detachment executed a drug warrant at a residence on Isabella Street in Parry Sound.

As a result of the investigation, officers seized a quantity of suspected cocaine and fentanyl. Charged are:

Troy BUTTINEAU, age 47, of Parry Sound with:

- Possession of a Schedule I Substance - Cocaine contrary to Section 4(1) of the Controlled Drugs and Substance Act (CDSA) and
- Possession of a Schedule I Substance – Opioid other than Heroin contrary to Section 4(1) CDSA.

Christopher MOLYNEAUX, age 43, and Bobie Jo EMERSON, age 37, both of Parry Sound with:

- Possession of a Schedule I Substance - Cocaine contrary to Section 4(1) CDSA.

All three accused are scheduled to appear at the Ontario Court of Justice in Parry Sound on October 29, 2020.

- 30 -

Contact: Provincial Constable Joe Scali
Community Safety Officer / Media Officer

Phone: (705) 746-4225

Email: Joe.Scali@opp.ca

opp.ca

Twitter: @OPP_NER or @PPO_Nordest

Facebook: Ontario Provincial Police – North East Region



Ontario Provincial Police
Police provinciale de l'Ontario

News Release/ Communiqué

FROM/DE: West Parry Sound Detachment

DATE: October 7, 2020

-UPDATE-

STUFF A CRUSIER FOR THIS THANKSGIVING

The Community Responded

(PARRY SOUND, ON) –On Saturday October 3, 2020 officers from the West Parry Sound Detachment of the Ontario Provincial Police (OPP) collected food and other items in support of the Parry Sound Food Banks. The event took place from 10 a.m. to 3 p.m. at Sobeys located at 25 Pine Drive, and No Frills located at 60 Joseph Street, Parry Sound.

Our generous community responded by donating 1800lbs of food and \$1200 in cash. Harvest Share food bank response was, “This will allow many locals to have a Happy Thanksgiving”.

Thank you!

(photos attached)

- 30 -

Contact: Provincial Constable Joe Scali
Community Safety Officer / Media Officer

Phone: (705) 746-4225

Email: Joe.Scali@opp.ca

opp.ca

Twitter: @OPP_NER or @PPO_Nordest

Facebook: Ontario Provincial Police – North East Region



Ontario Provincial Police
Police provinciale de l'Ontario

News Release/ Communiqué

FROM/DE: West Parry Sound Detachment

DATE: October 3, 2020

STUFF A CRUSIER FOR THIS THANKSGIVING

(PARRY SOUND, ON) –On Saturday October 3, 2020 officers from the West Parry Sound Detachment of the Ontario Provincial Police (OPP) will be collecting food and other items in support of the Parry Sound Food Banks.

We will be accepting all non-perishable food items, canned items, cereal, pasta, sauce, juice, children's snacks and condiments.

The event will take place on October 3, 2020 from 10 a.m. to 3 p.m. at Sobeys located at 25 Pine Drive, and No Frills located at 60 Joseph Street, Parry Sound.

Hope to see you there!

- 30 -

Contact: Provincial Constable Joe Scali
Community Safety Officer / Media Officer

Phone: (705) 746-4225

Email: Joe.Scali@opp.ca

opp.ca

Twitter: @OPP_NER or @PPO_Nordest

Facebook: Ontario Provincial Police – North East Region



Ontario Provincial Police
Police provinciale de l'Ontario

News Release/ Communiqué

FROM/DE: West Parry Sound Detachment

DATE: October 14, 2020

WEST PARRY SOUND OPP 2020 OPERATION IMPACT RESULTS

(PARRY SOUND, ON) – Over the Thanksgiving weekend, the West Parry Sound Detachment of the Ontario Provincial Police (OPP) participated in Operation Impact.

The campaign focused on increasing public awareness and compliance with traffic laws relating to the "Big Four", which includes impaired, aggressive and inattentive driving as well as the lack of seatbelt use.

The following are the results of this year's campaign for the West Parry Sound OPP Detachment:

- 44 speeding charges,
- three stunt, racing charges,
- one seatbelt charge,
- thirteen moving violation charges,
- one impaired/over 80 charge.

While the OPP and its traffic safety partners remain committed to saving lives on our roads, drivers, passengers and other road users can significantly contribute to safe roads by avoiding risks and complying with all traffic laws.

- 30 -

Contact: Provincial Constable Joe Scali
Community Safety Officer / Media Officer

Phone: (705) 746-4225

Email: Joe.Scali@opp.ca

opp.ca

Twitter: @OPP_NER or @PPO_Nordest

Facebook: Ontario Provincial Police – North East Region



Ontario Provincial Police
Police provinciale de l'Ontario

News Release/ Communiqué

FROM/DE: West Parry Sound Detachment

DATE: December 2, 2020

-UPDATE-

CRAM A CRUSIER FOR LOCAL FOOD BANKS

The Community Responded

(PARRY SOUND, ON) –On Saturday November 28, 2020 officers from the West Parry Sound Detachment of the Ontario Provincial Police (OPP) collected food and other items in support of the Parry Sound Food Banks. The event took place from 10 a.m. to 3 p.m. at Sobeys located at 25 Pine Drive, and No Frills located at 60 Joseph Street, Parry Sound.

Our generous community responded by donating 1053lbs of food and over \$1800 in cash or gift cards. The OPP thank the Parry Sound High School for collecting 187lbs of food and \$250. Harvest Share food bank response was, "This will allow many locals to have a Happy Holiday Season".

Thank you!

- 30 -

Contact: Provincial Constable Joe Scali
Community Safety Officer / Media Officer

Phone: (705) 746-4225

Email: Joe.Scali@opp.ca

opp.ca

Twitter: @OPP_NER or @PPO_Nordest

Facebook: Ontario Provincial Police – North East Region



Ontario Provincial Police
Police provinciale de l'Ontario

News Release/ Communiqué

FROM/DE: West Parry Sound Detachment

DATE: November 27, 2020

CRAM-A-CRUSIER FOR THIS HOLIDAY SEASON

(PARRY SOUND, ON) –On Saturday November 28, 2020 officers from the West Parry Sound Detachment of the Ontario Provincial Police (OPP) will be collecting food and other items in support of the Parry Sound Food Banks.

We will be accepting all non-perishable food items. A special request for cash or gift cards during this food drive for the purchase of perishable items as the Holidays draw near.

The event will take place on Saturday November 28, 2020, from 10 a.m. to 3 p.m. at Sobeys located at 25 Pine Drive, and No Frills located at 60 Joseph Street, Parry Sound.

Happy Holidays!

- 30 -

Contact: Provincial Constable Joe Scali
Community Safety Officer / Media Officer

Phone: (705) 746-4225

Email: Joe.Scali@opp.ca

opp.ca

Twitter: @OPP_NER or @PPO_Nordest

Facebook: Ontario Provincial Police – North East Region



Ontario Provincial Police
Police provinciale de l'Ontario

News Release/ Communiqué

FROM/DE: West Parry Sound Detachment

DATE: November, 2020

CRIME PREVENTION WEEK NOVEMBER 1-7 2020

(PARRY SOUND, ON) - The week of November 1-7, 2020 has been designated as Crime Prevention Week in Ontario. This week the West Parry Sound Ontario Provincial Police (OPP) will place emphasis on crime prevention, community safety and well-being.

This year's provincial theme, "Serving Ontario, Protecting Communities", enables police services to promote the benefits of a holistic community approach to addressing local crime and issues related to safety and well-being.

The West Parry Sound OPP would also like to remind the public of some of the community safety programs that assist in keeping our communities safe including: [SafeGuard Ontario](#) and [Lock It or Lose It](#). Many OPP detachments across the province offer different programs that are tailor-made for local communities.

The West Parry Sound OPP utilize social media to showcase some crime prevention tips and ongoing investigations using the [OPP Twitter](#), [OPP Facebook](#) and local media. Everyone has a role to play in our community safety and security. We can't do it alone, so we depend on everyone to do their part. If you see suspicious activity call police.

We are extremely fortunate to live in a province where crime is the exception rather than the norm for most people who live, work and enjoy all that Ontario has to offer.

For more information on Crime Prevention Week activities in your community, contact your local OPP detachment.

- 30 -

Contact: Provincial Constable Joe Scali
Community Safety Officer / Media Officer

Phone: (705) 746-4225

Email: Joe.Scali@opp.ca

opp.ca

Twitter: @OPP_NER or @PPO_Nordest

Facebook: Ontario Provincial Police – North East Region



Ontario Provincial Police
Police provinciale de l'Ontario

News Release/ Communiqué

FROM/DE: West Parry Sound Detachment

DATE: November 27, 2020

WEST PARRY SOUND OPP TAKING PART IN THE FESTIVE RIDE CAMPAIGN

(PARRY SOUND, ON) – The West Parry Sound Detachment of the Ontario Provincial Police (OPP) will be participating in the Festive RIDE (Reduce Impaired Driving Everywhere) campaign which runs from November 26, 2020 to January 3, 2021.

The Festive RIDE campaign is an annual police enforcement and education initiative aimed at taking impaired drivers off Ontario roads during the holiday season.

During the campaign, OPP officers will be highly visible as they conduct RIDE initiatives throughout the community. The OPP is reminding the public to do their part during the campaign by never driving after consuming alcohol or drugs and never letting anyone else drive if you know or suspect that they have consumed alcohol or drugs.

If you plan on drinking or consuming drugs, plan to not drive. Instead, arrange for a designated driver, take a taxi, or come up with another plan that takes impaired driving out of the picture.

The holiday season is a time to enjoy with family and friends, let's work together and make sure everyone gets to their intended destination safe. If you know or suspect that a driver is impaired by alcohol or drugs, call 9-1-1. In doing so, you may be saving lives.

- 30 -

Contact: Provincial Constable Joe Scali
Community Safety Officer / Media Officer

Phone: (705) 746-4225

Email: Joe.Scali@opp.ca

opp.ca

Twitter: @OPP_NER or @PPO_Nordest

Facebook: Ontario Provincial Police – North East Region



Ontario Provincial Police
Police provinciale de l'Ontario

News Release/ Communiqué

FROM/DE: West Parry Sound Detachment

DATE: November 3, 2020

-UPDATE #2-
WEST PARRY SOUND OPP INVESTIGATING MOTOR VEHICLE COLLISION
HIGHWAY 141
Driver Charged

(SEGUIN TOWNSHIP, ON) – Members of the West Parry Sound Detachment of the Ontario Provincial Police (OPP) along with the OPP Technical Collision Investigation Unit (TCIU) continue to investigate a fatal collision involving a motor vehicle and a pedestrian on Highway 141 west of Rosseau in Seguin Township. The collision occurred at approximately 6:30 a.m. November 2, 2020.

A silver four-door sports utility vehicle was travelling westbound on Highway 141 when it collided and fatally injured a pedestrian. OPP has charged the driver of the vehicle, Mark JENSEN, age 56 of Bracebridge Ontario, with:

- Operation causing death, contrary to Section 320.14(3) of the Criminal Code (CC) and
- Operation while impaired - blood alcohol concentration (80 plus), contrary to Section 320.14(1)(b) CC.

The accused is scheduled to appear at the Ontario Court of Justice in Parry Sound on December 3, 2020. The accused was issued a 90-day Administrative Drivers Licence Suspension (ADLS), and the vehicle has been seized for further investigation.

- 30 -

Contact: Provincial Constable Joe Scali
Community Safety Officer / Media Officer

Phone: (705) 746-4225

Email: Joe.Scali@opp.ca

opp.ca

Twitter: @OPP_NER or @PPO_Nordest

Facebook: Ontario Provincial Police – North East Region



Ontario Provincial Police
Police provinciale de l'Ontario

News Release/ Communiqué

FROM/DE: West Parry Sound Detachment

DATE: November 2, 2020

**-UPDATE #1-
WEST PARRY SOUND OPP INVESTIGATING MOTOR VEHICLE COLLISION
HIGHWAY 141**

Name of Victim Released, Highway Remains Closed

(SEGUIN TOWNSHIP, ON) – Members of the West Parry Sound Detachment of the Ontario Provincial Police (OPP) along with the OPP Technical Collision Investigation Unit (TCIU) are currently investigating a fatal collision involving a motor vehicle and a pedestrian on Highway 141 west of Rosseau in Seguin Township. The collision occurred at approximately 6:30 a.m. November 2, 2020.

A silver four-door sports utility vehicle was travelling westbound on Highway 141 when it collided and fatally injured a pedestrian. OPP has identified the victim as that of Robert CARREAU, 43 years old from Rosseau.

The highway remains closed while officers continue their investigation.

- 30 -

Contact: Provincial Constable Joe Scali
Community Safety Officer / Media Officer

Phone: (705) 746-4225

Email: Joe.Scali@opp.ca

opp.ca

Twitter: @OPP_NER or @PPO_Nordest

Facebook: Ontario Provincial Police – North East Region



Ontario Provincial Police
Police provinciale de l'Ontario

News Release/ Communiqué

FROM/DE: West Parry Sound Detachment

DATE: November 2, 2020

**WEST PARRY SOUND OPP INVESTIGATING MOTOR VEHICLE COLLISION
HIGHWAY 141**
Confirmed Fatality

(SEGUIN TOWNSHIP, ON) – The West Parry Sound Detachment of the Ontario Provincial Police (OPP) is currently investigating a collision involving a motor vehicle and a pedestrian on Highway 141 west of Rosseau in Seguin Township. The collision occurred at approximately 6:30 a.m. November 2, 2020.

Police confirm the pedestrian involved in the collision was pronounced deceased. Further information may be released after next of kin notifications have been completed.

OPP North East Region Technical Collision Investigation unit (TCI) is assisting in the investigation.

- 30 -

Contact: Provincial Constable Joe Scali
Community Safety Officer / Media Officer

Phone: (705) 746-4225

Email: Joe.Scali@opp.ca

opp.ca

Twitter: @OPP_NER or @PPO_Nordest

Facebook: Ontario Provincial Police – North East Region



Ontario Provincial Police
Police provinciale de l'Ontario

News Release/ Communiqué

FROM/DE: West Parry Sound Detachment

DATE: November 4, 2020

DRIVER CHARGED WITH IMPAIRED OPERATION

(PARRY SOUND, ON) – On November 4, 2020 at approximately 1:00 a.m., members from the West Parry Sound Detachment of the Ontario Provincial Police (OPP) were on general patrol on Bowes Street in Parry Sound. Police stopped a vehicle that was exceeding the posted speed limit. After speaking with the driver, officers concluded alcohol had been consumed. The driver was arrested and transported to the West Parry Sound OPP Detachment where further testing was conducted.

As a result of further investigation, Harmandeep SINGH, age 27 of Parry Sound, was charged with:

- Operation while impaired - alcohol and drugs, contrary to Section 320.14(1)(a) of the Criminal Code (CC),
- Operation while impaired - blood alcohol concentration (80 plus), contrary to Section 320.14(1)(b) CC,
- Driving motor vehicle with open container of liquor, contrary to Section 32(1) of the Liquor Licence Act,
- Drive motor vehicle no licence, contrary to Section 32(1) of the Highway Traffic Act (HTA) and
- Speeding 1–49 Km/Hr over the posted limit , contrary to Section 128 HTA.

The accused is scheduled to appear at the Ontario Court of Justice in Parry Sound on December 3, 2020. The accused was issued a 90-day Administrative Drivers Licence Suspension (ADLS), and the vehicle was impounded for seven days.

This charge marks the 57th driver charged under Criminal Impaired Driving Laws in the West Parry Sound Detachment area in 2020.

- 30 -

Contact: Provincial Constable Joe Scali
Community Safety Officer / Media Officer

Phone: (705) 746-4225

Email: Joe.Scali@opp.ca

opp.ca

Twitter: @OPP_NER or @PPO_Nordest

Facebook: Ontario Provincial Police – North East Region



Ontario Provincial Police
Police provinciale de l'Ontario

News Release/ Communiqué

FROM/DE: West Parry Sound Detachment

DATE: November 5, 2020

PERSON CHARGED WITH THEFT OF MOTOR VEHICLE

(MAGNETAWAN FIRST NATION, ON) – On November 4, 2020, members from the West Parry Sound Detachment of the Ontario Provincial Police (OPP) responded to a theft of motor vehicle on Highway 69 in Magnetawan First Nation.

Police have recovered the motor vehicle and one person has been arrested and charged.

Shirley TRODD, age 40 of Magnetawan First Nation, was charged with:

- Theft of motor vehicle, contrary to Section 333.1 of the Criminal Code.

The accused is scheduled to appear at the Ontario Court of Justice in Parry Sound on December 3, 2020.

- 30 -

Contact: Provincial Constable Joe Scali
Community Safety Officer / Media Officer

Phone: (705) 746-4225

Email: Joe.Scali@opp.ca

opp.ca

Twitter: @OPP_NER or @PPO_Nordest

Facebook: Ontario Provincial Police – North East Region



Ontario Provincial Police
Police provinciale de l'Ontario

News Release/ Communiqué

FROM/DE: West Parry Sound Detachment

DATE: November 24, 2020

TWO YOUTHS CHARGED WITH ASSAULT CAUSE BODILY HARM

(PARRY SOUND, ON) – On November 20, 2020 at approximately 3:30 p.m., members from the West Parry Sound Detachment of the Ontario Provincial Police (OPP) investigated a complaint that two youths had assaulted a 64 year-old male on Gibson Street in Parry Sound.

As a result two youths, both from Parry Sound, were arrested and charged with:

- Assault causing bodily harm, contrary to Section 267(b) of the Criminal Code.

Both accused are scheduled to appear at the Ontario Court of Justice in Parry Sound in January, 2021.

- 30 -

Contact: Provincial Constable Joe Scali
Community Safety Officer / Media Officer

Phone: (705) 746-4225

Email: Joe.Scali@opp.ca

opp.ca

Twitter: @OPP_NER or @PPO_Nordest

Facebook: Ontario Provincial Police – North East Region



Ontario Provincial Police
Police provinciale de l'Ontario

News Release/ Communiqué

FROM/DE: West Parry Sound Detachment

DATE: November 24, 2020

MOTOR VEHICLE COLLISION LEADS TO IMPAIRED OPERATION CHARGE

(PARRY SOUND, ON) – On November 21, 2020, members from the West Parry Sound Detachment of the Ontario Provincial Police (OPP) responded to a single motor vehicle collision on Parry Sound Drive in Parry Sound. After speaking with the driver, officers concluded alcohol had been consumed. The driver was arrested and transported to the West Parry Sound OPP detachment where further testing was conducted.

As a result of further investigation, Jehonathan BEAR, age 24 of Seguin Township, Ontario was charged with:

- Operation while impaired - alcohol and drugs, contrary to Section 320.14(1)(a) Criminal Code (CC),
- Operation while impaired - blood alcohol concentration (80 plus), contrary to Section 320.14(1)(b) CC,
- Operate a motor vehicle without insurance, contrary to Section 2(1)(a) of the Compulsory Automobile Insurance Act, and
- Driving while under suspension, contrary to Section 53(1) of the Highway Traffic Act.

The accused is scheduled to appear at the Ontario Court of Justice in Parry Sound on December 17, 2020. The accused was issued a 90-day Administrative Drivers Licence Suspension (ADLS), and the vehicle was impounded for seven days.

This charge marks the 63rd driver charged under Criminal Impaired Driving Laws in the West Parry Sound Detachment area in 2020.

Reporting impaired driving is all our responsibility. Call 911 if you suspect an impaired driver.

- 30 -

Contact: Provincial Constable Joe Scali
Community Safety Officer / Media Officer

Phone: (705) 746-4225

Email: Joe.Scali@opp.ca

opp.ca

Twitter: @OPP_NER or @PPO_Nordest

Facebook: Ontario Provincial Police – North East Region



Ontario Provincial Police
Police provinciale de l'Ontario

News Release/ Communiqué

FROM/DE: West Parry Sound Detachment

DATE: November 27, 2020

PUBLIC CALL LEADS TO IMPAIRED OPERATION CHARGE

(SEGUIN TOWNSHIP, ON) – On November 26, 2020 at approximately 5:00 p.m., members from the West Parry Sound Detachment of the Ontario Provincial Police (OPP) responded to a public complaint of a possible impaired driver. Officers stopped the vehicle on Highway 400 in Seguin Township. After speaking with the driver, officers concluded alcohol had been consumed. The driver was arrested and transported to the West Parry Sound OPP detachment where further testing was conducted.

As a result of further investigation, Paul Wilson, age 60 of Toronto, Ontario was charged with:

- Operation while impaired - alcohol and drugs, contrary to Section 320.14(1)(a) Criminal Code.

The accused is scheduled to appear at the Ontario Court of Justice in Parry Sound on January 7, 2021. The accused was issued a 90-day Administrative Drivers Licence Suspension (ADLS), and the vehicle was impounded for seven days.

This charge marks the 64th driver charged under Criminal Impaired Driving Laws in the West Parry Sound Detachment area in 2020.

Reporting impaired driving is all our responsibility. Call 911 if you suspect an impaired driver.

- 30 -

Contact: Provincial Constable Joe Scali
Community Safety Officer / Media Officer

Phone: (705) 746-4225

Email: Joe.Scali@opp.ca

opp.ca

Twitter: @OPP_NER or @PPO_Nordest

Facebook: Ontario Provincial Police – North East Region



Ontario Provincial Police
Police provinciale de l'Ontario

News Release/ Communiqué

FROM/DE: West Parry Sound Detachment

DATE: November 30, 2020

TWO DRIVERS CHARGED WITH IMPAIRED OPERATION OVER THE WEEKEND

(PARRY SOUND, ON) – On November 27, 2020 at approximately 8:00 p.m., members from the West Parry Sound Detachment of the OPP responded to a motor vehicle collision on Great North Road in Parry Sound. After speaking with a driver, officers concluded alcohol had been consumed. The driver was arrested and transported to the West Parry Sound OPP Detachment where further testing was conducted.

As a result of further investigation, Alexander THOMPSON, age 30 of Parry Sound, was charged with:

- Operation while impaired - alcohol and drugs, contrary to Section 320.14(1)(a) Criminal Code (CC) and
- Operation while impaired - blood alcohol concentration (80 plus), contrary to Section 320.14(1)(b) CC.

The accused is scheduled to appear at the Ontario Court of Justice in Parry Sound on January 7, 2021. The accused was issued a 90-day Administrative Drivers Licence Suspension (ADLS), and the vehicle was impounded for seven days.

Then on November 28, 2020 at approximately 3:30 p.m., members from the West Parry Sound Detachment of the Ontario Provincial Police (OPP) were on general patrol on Highway 69 north of Parry Sound. Officers stopped a vehicle to ascertain the sobriety of the driver. After speaking with the driver, officers concluded alcohol had been consumed. The driver was arrested and transported to the West Parry Sound OPP Detachment where further testing was conducted.

As a result of further investigation, Jimmy SOMERS, age 57 of Britt, Ontario was charged with:

- Operation while impaired - alcohol and drugs, contrary to Section 320.14(1)(a) (CC) and
- Operation while impaired - blood alcohol concentration (80 plus), contrary to Section 320.14(1)(b) CC.

The accused is scheduled to appear at the Ontario Court of Justice in Parry Sound on January 7, 2021. The accused was issued a 90-day Administrative Drivers Licence Suspension (ADLS), and the vehicle was impounded for seven days.



Ontario Provincial Police
Police provinciale de l'Ontario

News Release/ Communiqué

This charge marks the 65th and 66th drivers charged under Criminal Impaired Driving Laws in the West Parry Sound Detachment area in 2020.

The OPP remains committed to ensuring Ontario roads and trails are safe from alcohol and drug-impaired drivers. All motorists should expect to be stopped and/or encounter a RIDE program. If you are going to consume alcohol or drugs, please make appropriate arrangements ahead of time, to make sure everyone can enjoy a happy and safe festive season.

- 30 -

Contact: Provincial Constable Joe Scali
Community Safety Officer / Media Officer

Phone: (705) 746-4225

Email: Joe.Scali@opp.ca

opp.ca

Twitter: @OPP_NER or @PPO_Nordest

Facebook: Ontario Provincial Police – North East Region



Ontario Provincial Police
Police provinciale de l'Ontario

News Release/ Communiqué

FROM/DE: West Parry Sound Detachment

DATE: November 25, 2020

OPP CHARGED FOUR AFTER DRUG INVESTIGATION

(PARRY SOUND, ON) – On November 19, 2020, members of the North East Region Community Street Crimes Unit (CSCU) of the Ontario Provincial Police (OPP) assisted by OPP West Parry Sound Detachment executed a drug warrant at a residence on William Street in Parry Sound.

Officers seized over \$20,000 of suspected cocaine, crack cocaine, crystal methamphetamine, fentanyl, over \$6,550 in Canadian currency and property that had been reported stolen.

As a result of the investigation, Michael MALABRE, age 25 of Toronto; Dumari EWART, age 20, of Scarborough; Ronald WATERS age 46, of Sudbury and David Merritt, age 51, of Parry Sound were arrested and charged with:

- Possession of property obtained by crime over \$5000, contrary to Section 354 of the Criminal Code (CC),
- Possession of property obtained by crime under \$5000, contrary to Section 354 CC,
- Possession for the purpose of trafficking fentanyl, contrary to Section 5(2) of the Controlled Drugs and Substance Act (CDSA),
- Possession for the Purpose of Trafficking cocaine, contrary to Section 5(2) CDSA and
- Possession for the purpose of trafficking methamphetamine, contrary to Section 5(2) CDSA.

All four accused are scheduled to appear at the Ontario Court of Justice in Parry Sound as follows:

- MALABRE on November 25, 2020.
- EWART on December 17, 2020.
- WATERS and MERRITT on January 7, 2021.

- 30 -

Contact: Provincial Constable Joe Scali
Community Safety Officer / Media Officer

Phone: (705) 746-4225

Email: Joe.Scali@opp.ca

opp.ca

Twitter: @OPP_NER or @PPO_Nordest

Facebook: Ontario Provincial Police – North East Region



Ontario Provincial Police
Police provinciale de l'Ontario

News Release/ Communiqué

FROM/DE: North East Region Headquarters

DATE: December 7, 2020

NEW OPP DETACHMENT COMMANDER SELECTED IN WEST PARRY SOUND

(PARRY SOUND, ON) – Chief Superintendent Carson Pardy, Commander of the Ontario Provincial Police (OPP) in North East Region, is pleased to announce that Jeremy McDonald has been promoted to the rank of Staff Sergeant and is now the new Commander for the West Parry Sound Detachment.

Staff Sergeant McDonald began his career with the OPP in 2002 where his first posting was in the North East Region at the Cochrane Detachment. He then transferred to the Southern Georgian Bay Detachment in Central Region and was promoted to the rank of Sergeant in 2016. He has worked as a Platoon Sergeant, as well as the Interim Detachment Commander in 2019. Jeremy is also a trained Incident Commander.

"I am very proud to have been chosen to lead the dedicated officers of the West Parry Sound Detachment to continue to provide effective front line emergency response services and investigative excellence to the communities we serve. Together, our team of highly skilled and professional officers will continue to keep our communities safe in partnership with our community leaders and engaged external agencies."

- Staff Sergeant Jeremy McDonald

- 30 -

Contact: Sergeant Carlo Berardi
Media Coordinator for North East Region

Phone: (705) 498-0637

Email: carlo.berardi@opp.ca

opp.ca

Twitter: @OPP_NER or @PPO_Nordest

Facebook: Ontario Provincial Police – North East Region

**FROM/DE: North East Region
Headquarters
December 9, 2020**

DATE:

**NEW OPP DETACHMENT COMMANDER SELECTED
IN WEST PARRY SOUND**

(PARRY SOUND, ON) - Chief Superintendent Carson Pardy, Commander of the Ontario Provincial Police (OPP) in North East Region, is pleased to announce that Jeremy McDonald has been promoted to the rank of Staff Sergeant and is now the new Commander for the West Parry Sound Detachment.

Staff Sergeant McDonald began his career with the OPP in 2002 where his first posting was in the North East Region at the Cochrane Detachment. He then transferred to the Southern Georgian Bay Detachment in Central Region and was promoted to the rank of Sergeant in 2016. He has worked as a Platoon Sergeant, as well as being the Interim Detachment Commander in 2019. Jeremy is also a trained Incident Commander.

"I am very proud to have been chosen to lead the dedicated officers of the West Parry Sound Detachment who continue to provide effective front line emergency response services and investigative excellence to the communities we serve. Together, our team of highly skilled and professional officers will continue to keep our communities safe in partnership with our community leaders and engaged external agencies."

- Staff Sergeant Jeremy McDonald

- 30 -

Contact: Sergeant Carlo Berardi

Media Coordinator for North East Region

Phone: (705) 498-0637

Email: carlo.berardi@opp.ca

opp.ca

Twitter: @OPP_NER or @PPO_Nordest

Facebook: Ontario Provincial Police - North East Region

FROM/DE: North East Region

Headquarters

DATE:

December 9, 2020

**NEW OPP DETACHMENT COMMANDER SELECTED
IN KIRKLAND LAKE**

(KIRKLAND LAKE, ON) - Chief Superintendent Carson Pardy, Commander of the Ontario Provincial Police (OPP) in North East Region, is pleased to announce that Ryan Dougan has been promoted to the rank of Staff Sergeant and is now the new Commander for the Kirkland Lake Detachment.

Staff Sergeant Dougan began his career with the OPP in June of 2007 where his first posting was in West Region at the Haldimand County Detachment. He then transferred to the Kirkland Lake Detachment in June of 2008 and was promoted to the rank of Sergeant in September of 2009. He has worked as a Platoon Sergeant, as well as the Interim Detachment Commander in South Porcupine and Kirkland Lake. Ryan is also a Level One Incident Commander. Prior to joining the OPP, Ryan began his policing career as a Constable with the Peel Regional Police in the year 2000.

"I am honoured to have been selected as the Detachment Commander of Kirkland Lake. I look forward to being able to support the members of the Detachment in providing professional and effective police services for the community that are consistent with OPP values and working with community partners to meet the evolving needs of the Kirkland Detachment area." - Staff Sergeant Ryan Dougan

- 30 -

Contact: Sergeant Carlo Berardi

Media Coordinator for North East Region

Phone: (705) 498-0637

Email: carlo.berardi@opp.ca

opp.ca

Twitter: @OPP_NER or @PPO_Nordest

Facebook: Ontario Provincial Police - North East Region



Ontario Provincial Police
Police provinciale de l'Ontario

News Release/ Communiqué

FROM/DE: West Parry Sound Detachment

DATE: December 11, 2020

PUBLIC COMPLAINT LEADS TO CHARGE OF IMPAIRED OPERATION

(PARRY SOUND, ON) – On December 10, 2020 at approximately 6:00 p.m., members from the West Parry Sound Detachment of the Ontario Provincial Police (OPP) responded to a call of a possible impaired driver on Mary Street in Parry Sound. After speaking with the driver, officers determined the driver was under the influence of a drug. The driver was arrested and transported to the West Parry Sound OPP Detachment where further testing was conducted.

As a result of further investigation, William KIRK, age 28 of Parry Sound, was charged with:

- Operation while impaired - alcohol and drugs, contrary to Section 320.14(1)(a) of the Criminal Code.

The accused is scheduled to appear at the Ontario Court of Justice in Parry Sound on January 21, 2021. The accused was issued a 90-day Administrative Drivers Licence Suspension (ADLS), and the vehicle was impounded for seven days.

- 30 -

Contact: Provincial Constable Joe Scali
Community Safety Officer / Media Officer

Phone: (705) 746-4225

Email: Joe.Scali@opp.ca

opp.ca

Twitter: @OPP_NER or @PPO_Nordest

Facebook: Ontario Provincial Police – North East Region



Ontario Provincial Police
Police provinciale de l'Ontario

News Release/ Communiqué

FROM/DE: West Parry Sound Detachment

DATE: December 16, 2020

OPP LAYS DOMESTIC ASSAULT CHARGE

(PARRY SOUND, ON) – On December 15, 2020 members of the West Parry Sound Detachment of the Ontario Provincial Police (OPP), responded to a domestic assault incident in Parry Sound.

As a result of the investigation a 31-year-old of Parry Sound, was arrested and charged with:

- Assault - spousal, contrary to section 266 of the Criminal Code.

The accused is scheduled to appear at the Ontario Court of Justice in January, 2021, in Parry Sound.

The OPP will not be releasing the name of the accused in order to protect the identity of the victim.

- 30 -

Contact: Provincial Constable Joe Scali
Community Safety Officer / Media Officer

Phone: (705) 746-4225

Email: Joe.Scali@opp.ca

opp.ca

Twitter: @OPP_NER or @PPO_Nordest

Facebook: Ontario Provincial Police – North East Region



Ontario Provincial Police
Police provinciale de l'Ontario

News Release/ Communiqué

FROM/DE: West Parry Sound Detachment

DATE: December 17, 2020

WEST PARRY SOUND OPP LAYS CHARGE OF ATTEMPT MURDER

(PARRY SOUND, ON) – On December 16, 2020 at approximately 4:30 a.m., members from the West Parry Sound Detachment of the Ontario Provincial Police (OPP) responded to a weapons call at a residence on Bowes Street in Parry Sound. An investigation was conducted by the Parry Sound Crime Unit with the assistance of the OPP Forensic Identifications Service (FIS).

Leslie PEGAHMAGABOW, age 39 of Parry Sound, was arrested and charged with:

- Attempt to commit murder, contrary to Section 239(1)(b) Criminal Code (CC),
- Mischief – destroys property, contrary to Section 430(1)(a) CC,
- Assault a peace officer, contrary to Section 270(1)(a) CC, and
- Fail to comply with probation order, contrary to Section 733.1(1) CC.

The accused remains in custody and is scheduled to appear in the Ontario Court of Justice in Parry Sound on December 18, 2020.

The victim sustained serious injuries and is recovering in a local hospital.

- 30 -

Contact: Provincial Constable Joe Scali
Community Safety Officer / Media Officer

Phone: (705) 746-4225

Email: Joe.Scali@opp.ca

opp.ca

Twitter: @OPP_NER or @_Nordest

Facebook: Ontario Provincial Police – North East Region

OPP Launches Festive R.I.D.E. Campaign

(ORILLIA, ON) - Between robust mandatory alcohol screening laws, vigilant citizens and dedicated officers, the Ontario Provincial Police (OPP) reminds drivers they'll have plenty to worry about if they choose to get behind the wheel after consuming alcohol or drugs over the holidays.

The OPP's Festive R.I.D.E. campaign kicks off this week and runs until January 3, 2021.

With more than **21,800** calls to the OPP to report suspected impaired drivers so far this year (2020), the OPP is praising these proactive citizens for doing their part to help keep these dangerous drivers off our roads. Close to **3,300** such calls were placed during the 2019/20 Festive R.I.D.E. campaign and reflect the 'zero tolerance' attitude the OPP encourages everyone to adopt every day.

Motorists are reminded that officers regularly conduct Mandatory Alcohol Screening (MAS) with drivers who are lawfully pulled over and they will be ramping up this investigative measure, including at R.I.D.E. stops, throughout the campaign.

Now heading into its third year, under the MAS law, an officer with an approved alcohol screening device can demand a breath sample from any driver without having reasonable suspicion that they have alcohol in their body.

Drug screening equipment that detects cannabis (and cocaine) in a driver's saliva is another important resource officers have at their disposal. These devices are used to enforce the provincial ["zero tolerance" sanctions](#) that apply to young, novice and commercial drivers who are suspected of having the presence of drugs in their body.

Under impaired driving laws, the OPP can also demand that a driver submit to a Standardized Field Sobriety Test (SFST) and a Drug Recognition Expert (DRE) Evaluation. SFST-trained officers and DREs have the expertise to detect impairment by alcohol, drugs or both in a driver.

"As Ontarians celebrate this physically distanced holiday season, an important part of staying safe is ensuring you have a solid plan that prevents you and your family from driving while impaired by alcohol or drugs. The OPP encourages citizens to continue reporting impaired drivers to police. Combined with the dedication of our frontline officers, our collective efforts can significantly help keep you and your loved ones safe on our roads during the holidays and throughout the year." -- Thomas CARRIQUE, Ontario Provincial Police Commissioner

"Impaired driving continues to be the leading criminal cause of death and injury on Ontario's roads, and these dangers remain a threat to our communities as we continue to face COVID-19 this holiday season. We all want a safe and happy holiday season, and it is important to remind our friends and family to plan ahead and make alternative arrangements to get home safely. The

decision to get behind the wheel impaired can be a matter of life and death." -- Solicitor General Sylvia JONES

Drivers and passengers are reminded to adhere to strictly-enforced laws relating to the [transportation of cannabis](#) in a motor vehicle.

QUICK FACTS

Forty two (42) people have died on OPP-patrolled roads so far this year (2020) in collisions that involved an alcohol/drug-impaired driver.

OPP officers conducted more than **8,800** R.I.D.E. stops, charging **605** motorists with impaired driving during the 2019/20 Festive R.I.D.E. campaign.

The OPP Festive RIDE Campaign runs from **November 26, 2020 to January 3, 2021.**

HELPFUL LINKS

[Penalties for impaired driving](#)

Provincial Contact: Sgt. Kerry Schmidt, Acting Manager, Media Relations

OPP Corporate Communications

Phone: (416) 460-4701

Regional Contacts:

Central Region:	A/Sgt. Katy Viccary	Ph: (705) 440-9255
East Region:	Bill Dickson	Ph: (613) 285-2752
Highway Safety Division:	A/Sgt. Dan Hunter	Ph: (416) 705-1767
North West Region:	Sgt. Mike Golding	Ph: (807) 633-2887
North East Region:	Sgt. Carlo Berardi	Ph: (705) 498-0637
West Region:	Derek Rogers	Ph: (519) 652-4161

opp.ca

TWITTER: @OPP_NEWS

A new media release has been made by the OPP for Corporate Communications, Central Region Headquarters, East Region Headquarters, Highway Safety Division Headquarters, North East Region Headquarters, North West Region Headquarters, West Region Headquarters. The release content is below. If you wish to unsubscribe from these alerts, log into the [OPP News Release Portal](#) and select "Manage Account".



Ontario Provincial Police
Police provinciale de l'Ontario

News Release/ Communiqué

FROM/DE: West Parry Sound Detachment

DATE: December 7, 2020

OFFICERS CONDUCTING FESTIVE RIDE LAID CHARGE OF IMPAIRED OPERATION

(CARLING TOWNSHIP, ON) – On December 4, 2020, members from the West Parry Sound Detachment of the Ontario Provincial Police (OPP) conducted Festive R.I.D.E. (reduce impaired driving everywhere) on Bayview Drive in Carling Township. At approximately 9:35 p.m., officers stopped a vehicle and after speaking with the driver, officers determined alcohol had been consumed. The driver was arrested and transported to the West Parry Sound OPP detachment where further testing was conducted.

As a result of further investigation, Matthew LILLIE, age 37 of Carling Township, was charged with:

- Operation while impaired - alcohol and drugs, contrary to Section 320.14(1)(a) Criminal Code (CC), and
- Operation while impaired - blood alcohol concentration (80 plus), contrary to Section 320.14(1)(b) CC.

The accused is scheduled to appear at the Ontario Court of Justice in Parry Sound on January 7, 2021. The accused was issued a 90-day Administrative Drivers Licence Suspension (ADLS), and the vehicle was impounded for seven days.

This charge marks the 67th driver charged under Criminal Impaired Driving Laws in the West Parry Sound Detachment area in 2020.

Reporting impaired driving is everyone's responsibility. Call 911 if you suspect an impaired driver.

- 30 -

Contact: Provincial Constable Joe Scali
Community Safety Officer / Media Officer

Phone: (705) 746-4225

Email: Joe.Scali@opp.ca

opp.ca

Twitter: @OPP_NER or @PPO_Nordest

Facebook: Ontario Provincial Police – North East Region

Team Approach to Cyber Security Awareness Month

(ORILLIA, ON) -The Ontario Provincial Police (OPP) is again joining forces with law enforcement, government and other public safety partners to recognize *Cyber Security Awareness Month* and highlight the advancing threat posed by cybercriminals.

Cybercrime occurs when technology is used to carry out criminal offences or when technology is the target of the criminal offence. To the end of September 2020, the Canadian Anti-Fraud Centre received more than six thousand complaints of 'cyberfraud' via e-mail, internet or social media platforms from Ontario and identified 3,659 victims who sustained combined losses of \$17.84-million. Phishing -- an email or text message that appears to be from a legitimate person or organization but contains malicious links or attachments -- accounts for a majority of all reported cyber security incidents. In our technologically-driven world, cyber security must continue to be a top priority for all internet users. Cyber security and cyber hygiene become even more important when working with personal and confidential information.

Cybercriminals have multiple motivators for doing what they do, and their criminal benefits can vary from financial or political gain to raising awareness for a cause or ideology or even causing damage through acts of anarchy. Their interests may serve themselves or a larger group in which they have a vested interest. The OPP, along with other police services and cyber security experts from across the country, want to safeguard all Ontarians from becoming victims of cybercrime.

This year, the OPP 2020 *Cyber Security Awareness Month* campaign has focussed on five primary themes:

- 1) Cyber Security
- 2) ["Why Me?" Why Cyber-Thieves Want your Info](#)
- 3) [How Attacks Work: Cybercrime Anatomy 101](#)
- 4) [Thwarting Cybercriminals: How to Recognize and Respond to Threats](#)
- 5) [Safety Practices for all Devices](#)

The more we know about what motivates cybercriminals and how cybercrime works, the better we can protect ourselves and our devices from cyberattacks. For helpful tips and links, follow the OPP on [Twitter](#) (@OPP_News), [Facebook](#) and [Instagram](#) and use the hashtag **#CyberAware**.

If you or someone you know suspects they have been a victim of digital or online cybercrime, contact your local police service or local OPP detachment, the [Canadian Anti-Fraud Centre](#).

QUOTE

"Everyone has a role to play to deter the increasing risk of cybercrime victimization within Ontario and around the world. The OPP, with our police and public safety partners, continue to

collaborate with our communities to manage risks, recognize threats and minimize harm in our communities." - Thomas CARRIQUE, OPP Commissioner

LEARN MORE

[Get Cyber Safe](#) is a national, multi-jurisdiction, public awareness campaign created to educate Canadians about Internet security and the simple steps they can take to protect themselves online. Visit getcybersafe.gc.ca/

[Cyber Security Awareness Month toolkit](#) (courtesy of Public Safety Canada)

[Cyber Security Risks](#) (courtesy of Public Safety Canada)

-30-

Media Contact: A/Staff Sergeant Kerry SCHMIDT

Provincial Media Relations Coordinator

Phone: (416) 460-4701

Email: kerry.schmidt@opp.ca

A new media release has been made by the OPP for Corporate Communications, Central Region Headquarters, East Region Headquarters, Highway Safety Division Headquarters, Toronto, North East Region Headquarters, North West Region Headquarters, West Region Headquarters. The release content is below. If you wish to unsubscribe from these alerts, log into the [OPP News Release Portal](#) and select "Manage Account".

**Police Services Board Report for West Parry Sound
2020/Oct to 2020/Dec**

Public Complaints	
Policy	0
Service	0
Conduct	0

Date information collected from Professional Standards Bureau Commander Reports: 2021-01-13

Data Source

Ontario Provincial Police, Professional Standards Bureau Commander Reports

- Includes all public policy, service and conduct complaints submitted to the Office of the Independent Police Review Director (OIPRD)

Secondary Employment

Daily Activity Reporting Patrol Hours	
Total Hours	2020/Oct to 2020/Dec
Number of Cruiser Patrol Hours	2,051.25
Number of Motorcycle Patrol Hours	0.00
Number of Marine Patrol Hours	67.50
Number of ATV Patrol Hours	4.00
Number of Snowmobile Patrol Hours	0.00
Number of Bicycle Patrol Hours	0.00
Number of Foot Patrol Hours	134.75
Number of School Patrol Hours	4.00

Data source (Daily Activity Reporting System) date: 2021/01/09

Staffing Updates	
Transfers:	Recruit PC Veronica Winsor started in October 2020 and will be assigned to a coach officer for the duration of her probation. One vacancy exists at the time of this report - Patrol Sergeant position which is in the process of going to competition.
Other:	

Detachment: 4J - WEST PARRY SOUND

Location code(s): 4J00 - WEST PARRY SOUND, 4J10 - WEST PARRY SOUND (Still River)

Area code(s): 4164 - Britt-Byng (Unorg), 4069 - Carling, 4829 - Grundy Lake Provincial Park, 4871 - Hwy 124, 4872 - Hwy 141, 4980 - Hwy 400, 4879 - Hwy 518, 4881 - Hwy 520, 4882 - Hwy 522, 4884 - Hwy 526, 4887 - Hwy 529, 4888 - Hwy 529A, 4914 - Hwy 559, 4938 - Hwy 612, 4970 - Hwy 632, 4977 - Hwy 644, 4950 - Hwy 645, 4870 - Hwy 69, 4808 - Killbear Provincial Park, 2 - Marine, 4850 - Massasauga Provincial Park, 4079 - McDougall, 4080 - McKellar, 4073 - Municipality of Whitestone, 4201 - Northeast Reg Unincorporated Area, 4813 - Oastler Lake Provincial Park, 4084 - Parry Sound, 4071 - Seguin, 4816 - Sturgeon Bay Provincial Park, 4093 - The Archipelago, 4564 - Anishinabek PS, 4164 - Britt-Byng (Unorg), 4829 - Grundy Lake Provincial Park, 4871 - Hwy 124, 4872 - Hwy 141, 4879 - Hwy 518, 4881 - Hwy 520, 4882 - Hwy 522, 4884 - Hwy 526, 4887 - Hwy 529, 4888 - Hwy 529A, 4914 - Hwy 559, 4970 - Hwy 632, 4977 - Hwy 644, 4950 - Hwy 645, 4870 - Hwy 69, 4808 - Killbear Provincial Park, 2 - Marine, 4850 - Massasauga Provincial Park, 4201 - Northeast Reg Unincorporated Area, 4813 - Oastler Lake Provincial Park, 4816 - Sturgeon Bay Provincial Park, 4093 - The Archipelago

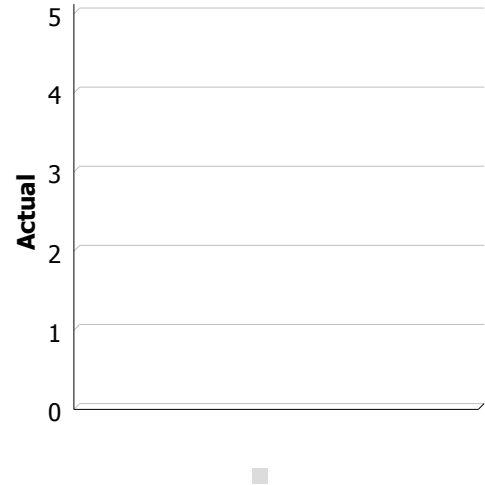
Report Generated by:
McDonald, Jeremy

Report Generated on:
13-Jan-21 11:27:29 AM
PP-CSC-Operational Planning-4300

Police Services Board Report for Archipelago
Records Management System
October to December - 2020

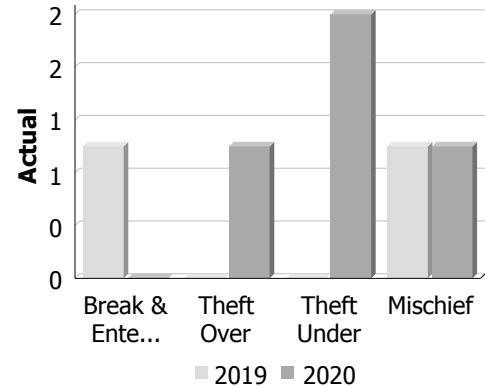
Violent Crime

Actual	October to December			Year to Date - December		
	2019	2020	% Change	2019	2020	% Change
Murder	0	0	--	0	0	--
Other Offences Causing Death	0	0	--	0	0	--
Attempted Murder	0	0	--	0	0	--
Sexual Assault	0	0	--	0	0	--
Assault	0	0	--	3	0	-100.0%
Abduction	0	0	--	0	0	--
Robbery	0	0	--	0	0	--
Other Crimes Against a Person	0	0	--	0	2	--
Total	0	0	--	3	2	-33.3%



Property Crime

Actual	October to December			Year to Date - December		
	2019	2020	% Change	2019	2020	% Change
Arson	0	0	--	0	0	--
Break & Enter	1	0	-100.0%	2	8	300.0%
Theft Over	0	1	--	1	1	0.0%
Theft Under	0	2	--	6	2	-66.7%
Have Stolen Goods	0	0	--	0	1	--
Fraud	0	0	--	2	2	0.0%
Mischief	1	1	0.0%	2	3	50.0%
Total	2	4	100.0%	13	17	30.8%



Drug Crime

Actual	October to December			Year to Date - December		
	2019	2020	% Change	2019	2020	% Change
Possession	0	0	--	0	0	--
Trafficking	0	0	--	0	0	--
Importation and Production	0	0	--	0	0	--
Total	0	0	--	0	0	--



Detachment: 4J - WEST PARRY SOUND
Location code(s): 4J00 - WEST PARRY SOUND
Area code(s): 4093 - The Archipelago

Data source date:
2021/01/09

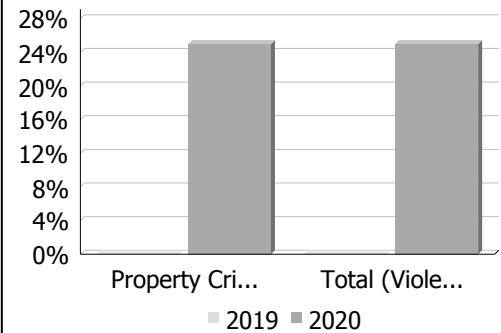
Report Generated by:
McDonald, Jeremy

Report Generated on:
13-Jan-21 11:06:20 AM
PP-CSC-Operational Planning-4300

Police Services Board Report for Archipelago
Records Management System
October to December - 2020

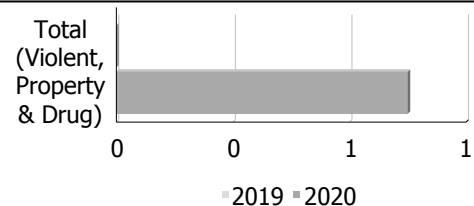
Clearance Rate

Clearance Rate	October to December			Year to Date - December		
	2019	2020	Difference	2019	2020	Difference
Violent Crime	--	--	--	66.7%	100.0%	33.3%
Property Crime	0.0%	25.0%	25.0%	23.1%	35.3%	12.2%
Drug Crime	--	--	--	--	--	--
Total (Violent, Property & Drug)	0.0%	25.0%	25.0%	35.3%	42.1%	6.8%



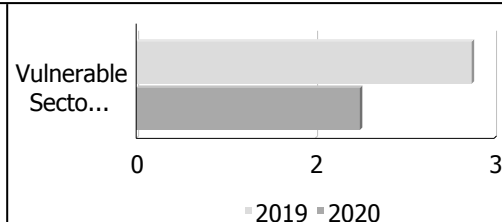
Unfounded

Unfounded	October to December			Year to Date - December		
	2019	2020	% Change	2019	2020	% Change
Total (Violent, Property & Drug)	0	1	--	0	2	--



Criminal Record and Vulnerable Sector Screening Checks

Actual	October to December			Year to Date - December		
	2019	2020	% Change	2019	2020	% Change
Criminal Record Checks	0	0	--	2	0	-100.0%
Vulnerable Sector Screening Checks	3	2	-33.3%	10	5	-50.0%



Data contained within this report is dynamic in nature and numbers will change over time as the Ontario Provincial Police continue to investigate and solve crime.

Data Utilized

- Major Crimes
- Niche RMS All Offence Level Business Intelligence Cube

Detachment: 4J - WEST PARRY SOUND

Location code(s): 4J00 - WEST PARRY SOUND

Area code(s): 4093 - The Archipelago

Data source date:
2021/01/09

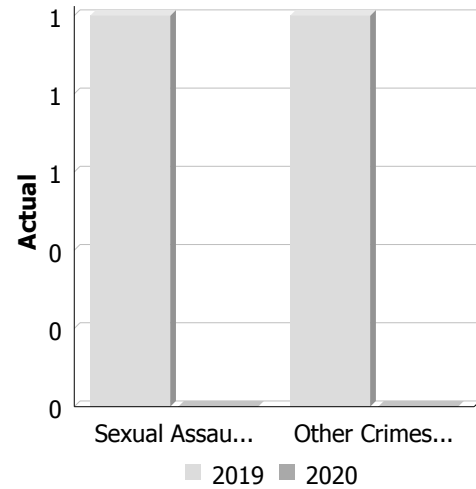
Report Generated by:
McDonald, Jeremy

Report Generated on:
13-Jan-21 11:06:20 AM
PP-CSC-Operational Planning-4300

Police Services Board Report for Carling
Records Management System
October to December - 2020

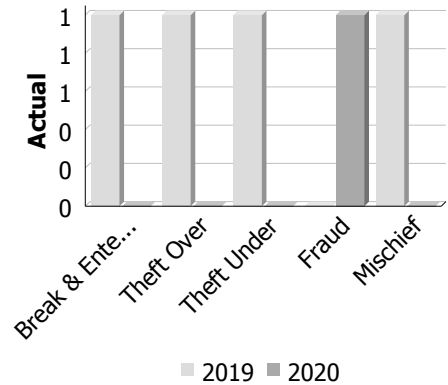
Violent Crime

Actual	October to December			Year to Date - December		
	2019	2020	% Change	2019	2020	% Change
Murder	0	0	--	0	0	--
Other Offences Causing Death	0	0	--	0	0	--
Attempted Murder	0	0	--	0	0	--
Sexual Assault	1	0	-100.0%	1	0	-100.0%
Assault	0	0	--	1	0	-100.0%
Abduction	0	0	--	0	1	--
Robbery	0	0	--	0	0	--
Other Crimes Against a Person	1	0	-100.0%	2	0	-100.0%
Total	2	0	-100.0%	4	1	-75.0%



Property Crime

Actual	October to December			Year to Date - December		
	2019	2020	% Change	2019	2020	% Change
Arson	0	0	--	0	0	--
Break & Enter	1	0	-100.0%	4	1	-75.0%
Theft Over	1	0	-100.0%	3	2	-33.3%
Theft Under	1	0	-100.0%	4	2	-50.0%
Have Stolen Goods	0	0	--	0	0	--
Fraud	0	1	--	3	5	66.7%
Mischief	1	0	-100.0%	1	2	100.0%
Total	4	1	-75.0%	15	12	-20.0%



Drug Crime

Actual	October to December			Year to Date - December		
	2019	2020	% Change	2019	2020	% Change
Possession	0	0	--	0	0	--
Trafficking	0	0	--	0	0	--
Importation and Production	0	0	--	0	0	--
Total	0	0	--	0	0	--



Detachment: 4J - WEST PARRY SOUND
Location code(s): 4J00 - WEST PARRY SOUND
Area code(s): 4069 - Carling
Data source date: 2021/01/09

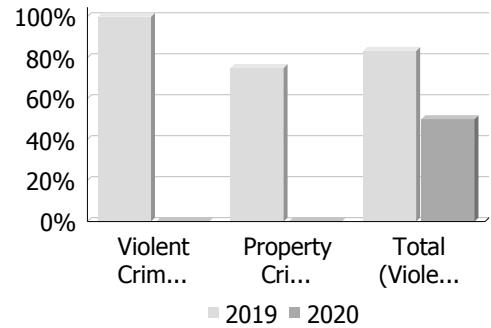
Report Generated by:
 McDonald, Jeremy

Report Generated on:
 13-Jan-21 10:50:55 AM
 PP-CSC-Operational Planning-4300

Police Services Board Report for Carling
Records Management System
October to December - 2020

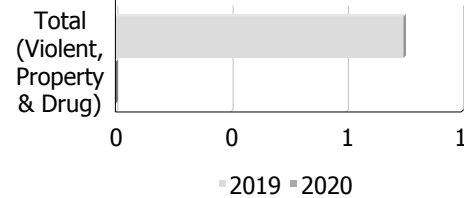
Clearance Rate

Clearance Rate	October to December			Year to Date - December		
	2019	2020	Difference	2019	2020	Difference
Violent Crime	100.0%	--	--	75.0%	100.0%	25.0%
Property Crime	75.0%	0.0%	-75.0%	26.7%	0.0%	-26.7%
Drug Crime	--	--	--	--	--	--
Total (Violent, Property & Drug)	83.3%	50.0%	-33.3%	40.0%	25.0%	-15.0%



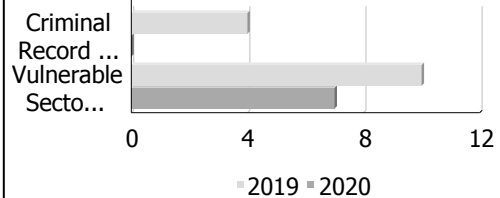
Unfounded

Unfounded	October to December			Year to Date - December		
	2019	2020	% Change	2019	2020	% Change
Total (Violent, Property & Drug)	1	0	-100.0%	2	3	50.0%



Criminal Record and Vulnerable Sector Screening Checks

Actual	October to December			Year to Date - December		
	2019	2020	% Change	2019	2020	% Change
Criminal Record Checks	4	0	-100.0%	9	5	-44.4%
Vulnerable Sector Screening Checks	10	7	-30.0%	32	24	-25.0%



Data contained within this report is dynamic in nature and numbers will change over time as the Ontario Provincial Police continue to investigate and solve crime.

Data Utilized

- Major Crimes
- Niche RMS All Offence Level Business Intelligence Cube

Detachment: 4J - WEST PARRY SOUND
Location code(s): 4J00 - WEST PARRY SOUND
Area code(s): 4069 - Carling
Data source date: 2021/01/09

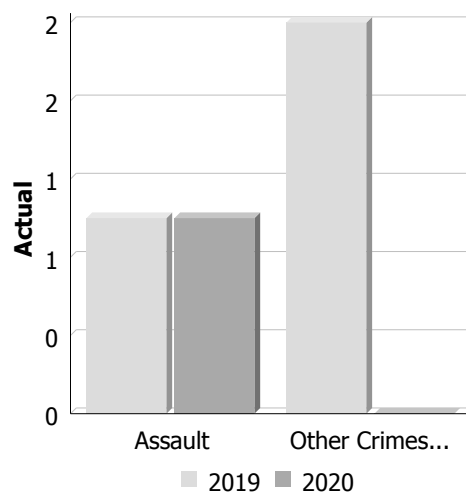
Report Generated by:
 McDonald, Jeremy

Report Generated on:
 13-Jan-21 10:50:55 AM
 PP-CSC-Operational Planning-4300

Police Services Board Report for McDougall
Records Management System
October to December - 2020

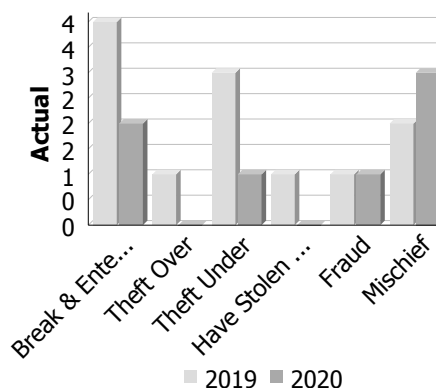
Violent Crime

Actual	October to December			Year to Date - December		
	2019	2020	% Change	2019	2020	% Change
Murder	0	0	--	0	0	--
Other Offences Causing Death	0	0	--	0	0	--
Attempted Murder	0	0	--	0	0	--
Sexual Assault	0	0	--	2	3	50.0%
Assault	1	1	0.0%	5	7	40.0%
Abduction	0	0	--	0	0	--
Robbery	0	0	--	0	0	--
Other Crimes Against a Person	2	0	-100.0%	10	6	-40.0%
Total	3	1	-66.7%	17	16	-5.9%



Property Crime

Actual	October to December			Year to Date - December		
	2019	2020	% Change	2019	2020	% Change
Arson	0	0	--	0	0	--
Break & Enter	4	2	-50.0%	8	6	-25.0%
Theft Over	1	0	-100.0%	2	1	-50.0%
Theft Under	3	1	-66.7%	12	5	-58.3%
Have Stolen Goods	1	0	-100.0%	1	0	-100.0%
Fraud	1	1	0.0%	7	5	-28.6%
Mischief	2	3	50.0%	6	6	0.0%
Total	12	7	-41.7%	36	23	-36.1%



Drug Crime

Actual	October to December			Year to Date - December		
	2019	2020	% Change	2019	2020	% Change
Possession	0	0	--	1	0	-100.0%
Trafficking	0	0	--	0	0	--
Importation and Production	0	0	--	0	0	--
Total	0	0	--	1	0	-100.0%



Detachment: 4J - WEST PARRY SOUND
Location code(s): 4J00 - WEST PARRY SOUND
Area code(s): 4079 - McDougall
Data source date: 2021/01/09

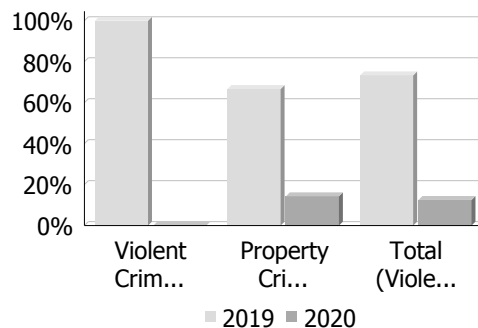
Report Generated by:
 McDonald, Jeremy

Report Generated on:
 13-Jan-21 10:56:21 AM
 PP-CSC-Operational Planning-4300

Police Services Board Report for McDougall
Records Management System
October to December - 2020

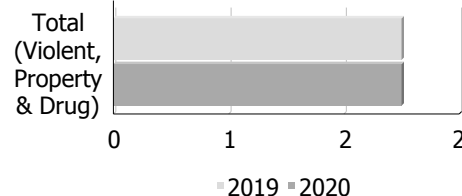
Clearance Rate

Clearance Rate	October to December			Year to Date - December		
	2019	2020	Difference	2019	2020	Difference
Violent Crime	100.0%	0.0%	-100.0%	76.5%	62.5%	-14.0%
Property Crime	66.7%	14.3%	-52.4%	38.9%	17.4%	-21.5%
Drug Crime	--	--	--	100.0%	--	--
Total (Violent, Property & Drug)	73.3%	12.5%	-60.8%	55.9%	39.0%	-16.9%



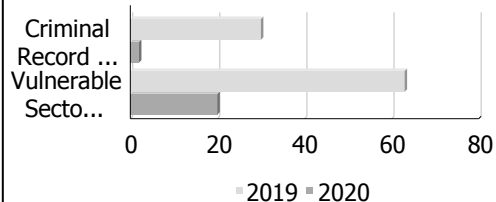
Unfounded

Unfounded	October to December			Year to Date - December		
	2019	2020	% Change	2019	2020	% Change
Total (Violent, Property & Drug)	2	2	0.0%	7	11	57.1%



Criminal Record and Vulnerable Sector Screening Checks

Actual	October to December			Year to Date - December		
	2019	2020	% Change	2019	2020	% Change
Criminal Record Checks	30	2	-93.3%	52	22	-57.7%
Vulnerable Sector Screening Checks	63	20	-68.3%	182	84	-53.8%



Data contained within this report is dynamic in nature and numbers will change over time as the Ontario Provincial Police continue to investigate and solve crime.

Data Utilized

- Major Crimes
- Niche RMS All Offence Level Business Intelligence Cube

Detachment: 4J - WEST PARRY SOUND
Location code(s): 4J00 - WEST PARRY SOUND
Area code(s): 4079 - McDougall

Data source date:
 2021/01/09

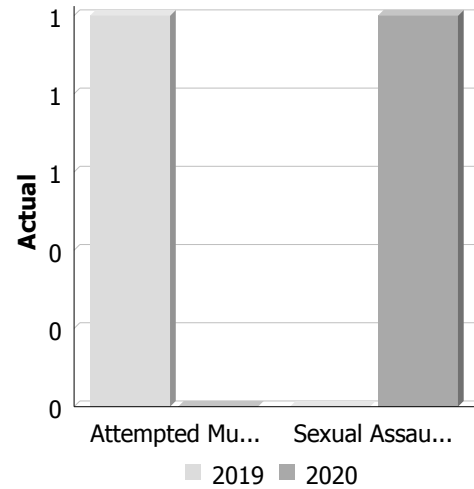
Report Generated by:
 McDonald, Jeremy

Report Generated on:
 13-Jan-21 10:56:21 AM
 PP-CSC-Operational Planning-4300

Police Services Board Report for McKellar
Records Management System
October to December - 2020

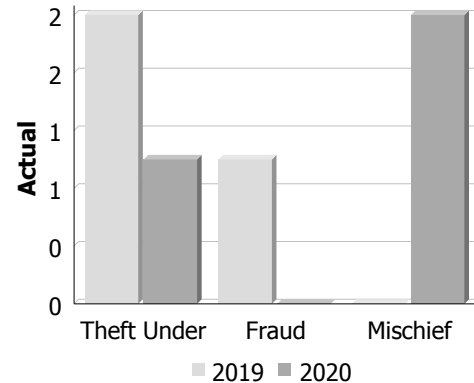
Violent Crime

Actual	October to December			Year to Date - December		
	2019	2020	% Change	2019	2020	% Change
Murder	0	0	--	0	0	--
Other Offences Causing Death	0	0	--	0	0	--
Attempted Murder	1	0	-100.0%	1	0	-100.0%
Sexual Assault	0	1	--	3	1	-66.7%
Assault	0	0	--	4	1	-75.0%
Abduction	0	0	--	0	0	--
Robbery	0	0	--	0	0	--
Other Crimes Against a Person	0	0	--	0	1	--
Total	1	1	0.0%	8	3	-62.5%



Property Crime

Actual	October to December			Year to Date - December		
	2019	2020	% Change	2019	2020	% Change
Arson	0	0	--	0	0	--
Break & Enter	0	0	--	0	3	--
Theft Over	0	0	--	2	2	0.0%
Theft Under	2	1	-50.0%	7	3	-57.1%
Have Stolen Goods	0	0	--	0	0	--
Fraud	1	0	-100.0%	9	1	-88.9%
Mischief	0	2	--	1	3	200.0%
Total	3	3	0.0%	19	12	-36.8%



Drug Crime

Actual	October to December			Year to Date - December		
	2019	2020	% Change	2019	2020	% Change
Possession	0	0	--	0	0	--
Trafficking	0	0	--	0	0	--
Importation and Production	0	0	--	0	0	--
Total	0	0	--	0	0	--



Detachment: 4J - WEST PARRY SOUND
Location code(s): 4J00 - WEST PARRY SOUND
Area code(s): 4080 - McKellar
Data source date: 2021/01/09

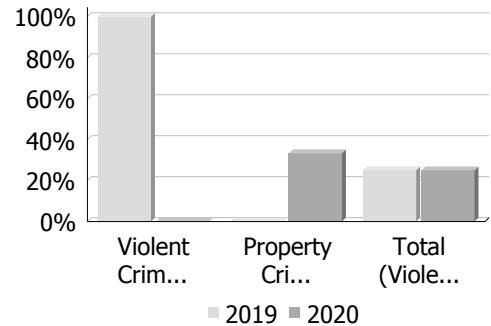
Report Generated by:
 McDonald, Jeremy

Report Generated on:
 13-Jan-21 11:04:15 AM
 PP-CSC-Operational Planning-4300

Police Services Board Report for McKellar
Records Management System
October to December - 2020

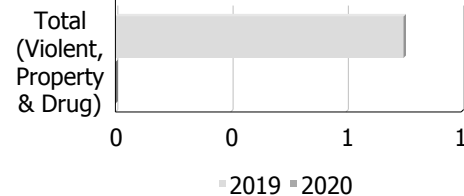
Clearance Rate

Clearance Rate	October to December			Year to Date - December		
	2019	2020	Difference	2019	2020	Difference
Violent Crime	100.0%	0.0%	-100.0%	100.0%	66.7%	-33.3%
Property Crime	0.0%	33.3%	33.3%	21.0%	25.0%	4.0%
Drug Crime	--	--	--	--	--	--
Total (Violent, Property & Drug)	25.0%	25.0%	0.0%	44.4%	41.2%	-3.3%



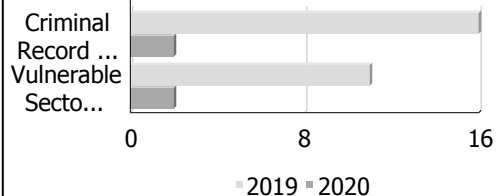
Unfounded

Unfounded	October to December			Year to Date - December		
	2019	2020	% Change	2019	2020	% Change
Total (Violent, Property & Drug)	1	0	-100.0%	2	5	150.0%



Criminal Record and Vulnerable Sector Screening Checks

Actual	October to December			Year to Date - December		
	2019	2020	% Change	2019	2020	% Change
Criminal Record Checks	16	2	-87.5%	22	9	-59.1%
Vulnerable Sector Screening Checks	11	2	-81.8%	46	16	-65.2%



Data contained within this report is dynamic in nature and numbers will change over time as the Ontario Provincial Police continue to investigate and solve crime.

Data Utilized

- Major Crimes
- Niche RMS All Offence Level Business Intelligence Cube

Detachment: 4J - WEST PARRY SOUND
Location code(s): 4J00 - WEST PARRY SOUND
Area code(s): 4080 - McKellar
Data source date: 2021/01/09

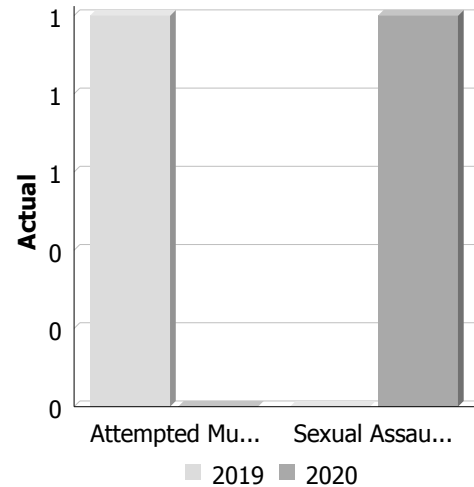
Report Generated by:
 McDonald, Jeremy

Report Generated on:
 13-Jan-21 11:04:15 AM
 PP-CSC-Operational Planning-4300

Police Services Board Report for Parry Sound
Records Management System
October to December - 2020

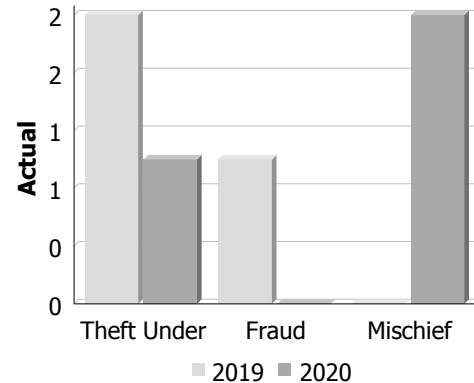
Violent Crime

Actual	October to December			Year to Date - December		
	2019	2020	% Change	2019	2020	% Change
Murder	0	0	--	0	0	--
Other Offences Causing Death	0	0	--	0	0	--
Attempted Murder	1	0	-100.0%	1	0	-100.0%
Sexual Assault	0	1	--	3	1	-66.7%
Assault	0	0	--	4	1	-75.0%
Abduction	0	0	--	0	0	--
Robbery	0	0	--	0	0	--
Other Crimes Against a Person	0	0	--	0	1	--
Total	1	1	0.0%	8	3	-62.5%



Property Crime

Actual	October to December			Year to Date - December		
	2019	2020	% Change	2019	2020	% Change
Arson	0	0	--	0	0	--
Break & Enter	0	0	--	0	3	--
Theft Over	0	0	--	2	2	0.0%
Theft Under	2	1	-50.0%	7	3	-57.1%
Have Stolen Goods	0	0	--	0	0	--
Fraud	1	0	-100.0%	9	1	-88.9%
Mischief	0	2	--	1	3	200.0%
Total	3	3	0.0%	19	12	-36.8%



Drug Crime

Actual	October to December			Year to Date - December		
	2019	2020	% Change	2019	2020	% Change
Possession	0	0	--	0	0	--
Trafficking	0	0	--	0	0	--
Importation and Production	0	0	--	0	0	--
Total	0	0	--	0	0	--



Detachment: 4J - WEST PARRY SOUND
Location code(s): 4J00 - WEST PARRY SOUND
Area code(s): 4080 - McKellar
Data source date: 2021/01/09

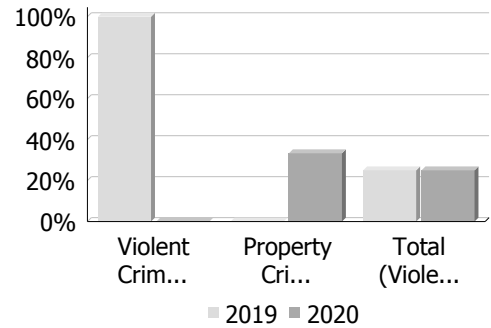
Report Generated by:
 McDonald, Jeremy

Report Generated on:
 13-Jan-21 11:01:38 AM
 PP-CSC-Operational Planning-4300

Police Services Board Report for Parry Sound
Records Management System
October to December - 2020

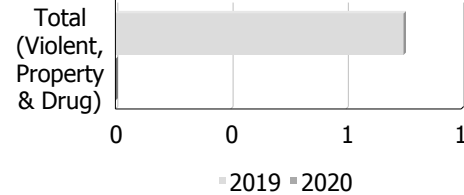
Clearance Rate

Clearance Rate	October to December			Year to Date - December		
	2019	2020	Difference	2019	2020	Difference
Violent Crime	100.0%	0.0%	-100.0%	100.0%	66.7%	-33.3%
Property Crime	0.0%	33.3%	33.3%	21.0%	25.0%	4.0%
Drug Crime	--	--	--	--	--	--
Total (Violent, Property & Drug)	25.0%	25.0%	0.0%	44.4%	41.2%	-3.3%



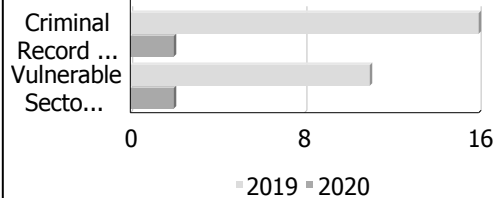
Unfounded

Unfounded	October to December			Year to Date - December		
	2019	2020	% Change	2019	2020	% Change
Total (Violent, Property & Drug)	1	0	-100.0%	2	5	150.0%



Criminal Record and Vulnerable Sector Screening Checks

Actual	October to December			Year to Date - December		
	2019	2020	% Change	2019	2020	% Change
Criminal Record Checks	16	2	-87.5%	22	9	-59.1%
Vulnerable Sector Screening Checks	11	2	-81.8%	46	16	-65.2%



Data contained within this report is dynamic in nature and numbers will change over time as the Ontario Provincial Police continue to investigate and solve crime.

Data Utilized

- Major Crimes
- Niche RMS All Offence Level Business Intelligence Cube

Detachment: 4J - WEST PARRY SOUND
Location code(s): 4J00 - WEST PARRY SOUND
Area code(s): 4080 - McKellar
Data source date: 2021/01/09

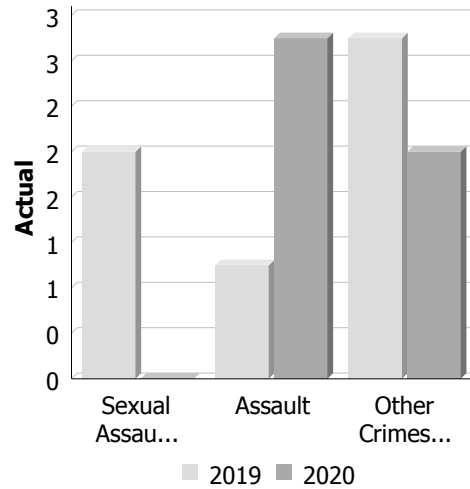
Report Generated by:
 McDonald, Jeremy

Report Generated on:
 13-Jan-21 11:01:38 AM
 PP-CSC-Operational Planning-4300

Police Services Board Report for Seguin
Records Management System
October to December - 2020

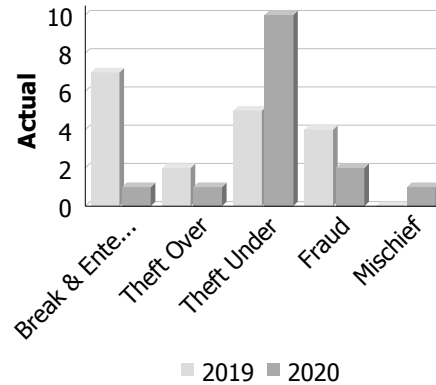
Violent Crime

Actual	October to December			Year to Date - December		
	2019	2020	% Change	2019	2020	% Change
Murder	0	0	--	0	0	--
Other Offences Causing Death	0	0	--	0	0	--
Attempted Murder	0	0	--	0	0	--
Sexual Assault	2	0	-100.0%	5	2	-60.0%
Assault	1	3	200.0%	6	20	233.3%
Abduction	0	0	--	0	0	--
Robbery	0	0	--	0	0	--
Other Crimes Against a Person	3	2	-33.3%	10	13	30.0%
Total	6	5	-16.7%	21	35	66.7%



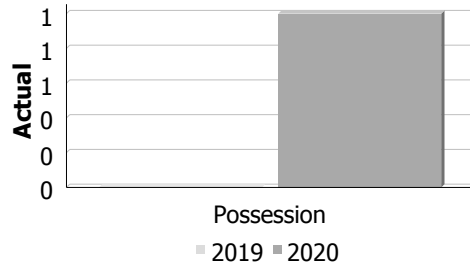
Property Crime

Actual	October to December			Year to Date - December		
	2019	2020	% Change	2019	2020	% Change
Arson	0	0	--	0	0	--
Break & Enter	7	1	-85.7%	10	10	0.0%
Theft Over	2	1	-50.0%	8	3	-62.5%
Theft Under	5	10	100.0%	39	32	-17.9%
Have Stolen Goods	0	0	--	1	0	-100.0%
Fraud	4	2	-50.0%	14	8	-42.9%
Mischief	0	1	--	6	13	116.7%
Total	18	15	-16.7%	78	66	-15.4%



Drug Crime

Actual	October to December			Year to Date - December		
	2019	2020	% Change	2019	2020	% Change
Possession	0	1	--	0	2	--
Trafficking	0	0	--	0	0	--
Importation and Production	0	0	--	0	0	--
Total	0	1	--	0	2	--



Detachment: 4J - WEST PARRY SOUND
Location code(s): 4J00 - WEST PARRY SOUND
Area code(s): 4071 - Seguin
Data source date: 2021/01/09

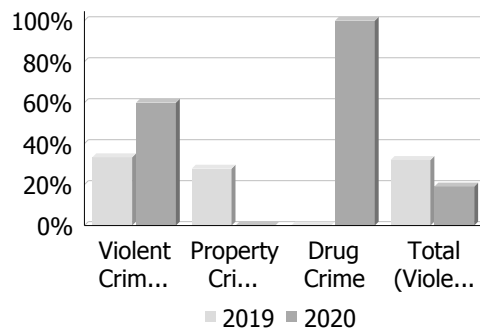
Report Generated by:
 McDonald, Jeremy

Report Generated on:
 13-Jan-21 11:07:51 AM
 PP-CSC-Operational Planning-4300

Police Services Board Report for Seguin
Records Management System
October to December - 2020

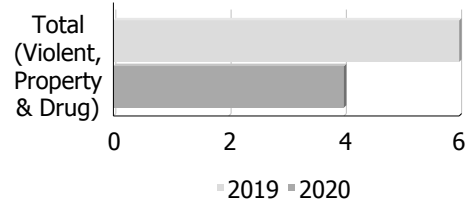
Clearance Rate

Clearance Rate	October to December			Year to Date - December		
	2019	2020	Difference	2019	2020	Difference
Violent Crime	33.3%	60.0%	26.7%	61.9%	65.7%	3.8%
Property Crime	27.8%	0.0%	-27.8%	20.5%	4.6%	-16.0%
Drug Crime	--	100.0%	--	--	100.0%	--
Total (Violent, Property & Drug)	32.0%	19.0%	-13.0%	32.7%	32.4%	-0.3%



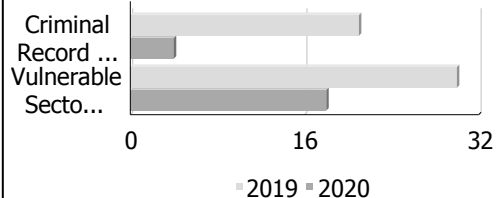
Unfounded

Unfounded	October to December			Year to Date - December		
	2019	2020	% Change	2019	2020	% Change
Total (Violent, Property & Drug)	6	4	-33.3%	25	24	-4.0%



Criminal Record and Vulnerable Sector Screening Checks

Actual	October to December			Year to Date - December		
	2019	2020	% Change	2019	2020	% Change
Criminal Record Checks	21	4	-81.0%	44	25	-43.2%
Vulnerable Sector Screening Checks	30	18	-40.0%	156	92	-41.0%



Data contained within this report is dynamic in nature and numbers will change over time as the Ontario Provincial Police continue to investigate and solve crime.

Data Utilized

- Major Crimes
- Niche RMS All Offence Level Business Intelligence Cube

Detachment: 4J - WEST PARRY SOUND
Location code(s): 4J00 - WEST PARRY SOUND
Area code(s): 4071 - Seguin
Data source date: 2021/01/09

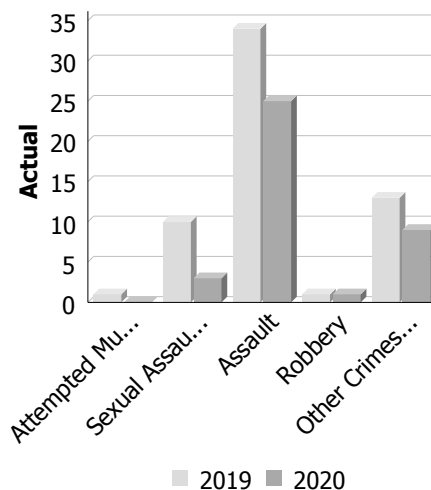
Report Generated by:
 McDonald, Jeremy

Report Generated on:
 13-Jan-21 11:07:51 AM
 PP-CSC-Operational Planning-4300

Police Services Board Report for West Parry Sound
Records Management System
October to December - 2020

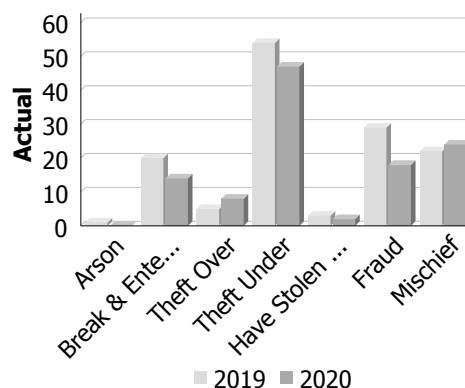
Violent Crime

Actual	October to December			Year to Date - December		
	2019	2020	% Change	2019	2020	% Change
Murder	0	0	--	0	0	--
Other Offences Causing Death	0	0	--	0	0	--
Attempted Murder	1	0	-100.0%	1	0	-100.0%
Sexual Assault	10	3	-70.0%	35	29	-17.1%
Assault	34	25	-26.5%	134	121	-9.7%
Abduction	0	0	--	2	3	50.0%
Robbery	1	1	0.0%	4	3	-25.0%
Other Crimes Against a Person	13	9	-30.8%	60	64	6.7%
Total	59	38	-35.6%	236	220	-6.8%



Property Crime

Actual	October to December			Year to Date - December		
	2019	2020	% Change	2019	2020	% Change
Arson	1	0	-100.0%	1	0	-100.0%
Break & Enter	20	14	-30.0%	67	67	0.0%
Theft Over	5	8	60.0%	34	32	-5.9%
Theft Under	54	47	-13.0%	250	214	-14.4%
Have Stolen Goods	3	2	-33.3%	10	7	-30.0%
Fraud	29	18	-37.9%	122	101	-17.2%
Mischief	22	24	9.1%	93	88	-5.4%
Total	134	113	-15.7%	577	509	-11.8%



Drug Crime

Detachment: 4J - WEST PARRY SOUND

Location code(s): 4J00 - WEST PARRY SOUND, 4J10 - WEST PARRY SOUND (Still River) (Inactive), 4J70 - SHAWANAGA FN, 4J71 - [PARRY ISLAND] WASAUKSING FN, 4J72 - ANISHINABEK PS (Inactive), 4J73 - MAGNETAWAN FN, 4J74 - HENVEY INLET FN

Area code(s): (blank), 0, 2 - Marine, 1813, 1817, 4069 - Carling, 4071 - Seguin, 4073 - Municipality of Whitestone, 4079 - McDougall, 4080 - McKellar, 4084 - Parry Sound, 4093 - The Archipelago, 4164 - Britt-Byng (Unorg), 4201 - Northeast Reg Unincorporated Area, 4517 - Magnetawan FN (Old Association), 4564 - Anishinabek PS, 4565, 4808 - Killbear Provincial Park, 4813 - Oastler Lake Provincial Park, 4850 - Massasauga Provincial Park, 4870 - Hwy 69, 4871 - Hwy 124, 4872 - Hwy 141, 4879 - Hwy 518, 4881 - Hwy 520, 4882 - Hwy 522, 4884 - Hwy 526, 4887 - Hwy 529, 4914 - Hwy 559, 4938 - Hwy 612, 4950 - Hwy 645, 4970 - Hwy 632, 4977 - Hwy 644, 4980 - Hwy 400, 0, 2 - Marine (Old Association), 4080, 4093 - The Archipelago (Old Association), 4164 - Britt-Byng (Unorg) (Old Association), 4201 - Northeast Reg Unincorporated Area (Old Association), 4564 - Anishinabek PS (Old Association), 4816 - Sturgeon Bay Provincial Park (Old Association), 4829 - Grundy Lake Provincial Park (Old Association), 4870 - Hwy 69 (Old Association), 4882 - Hwy 522 (Old Association), 4884 - Hwy 526 (Old Association), 4887 - Hwy 529 (Old Association), 4888 - Hwy 529A (Old Association), 4938 - Hwy 612 (Old Association), 4950 - Hwy 645 (Old Association), 4977 - Hwy 644 (Old Association), 2, 4533 - Shawanaga FN, 2, 4540 - [Parry Island] Wasauksing FN, 4564 - Anishinabek PS (Old Association), 2, 4517 - Magnetawan FN, 2, 4565 - Henvey Inlet FN

Data source date:
2021/01/09

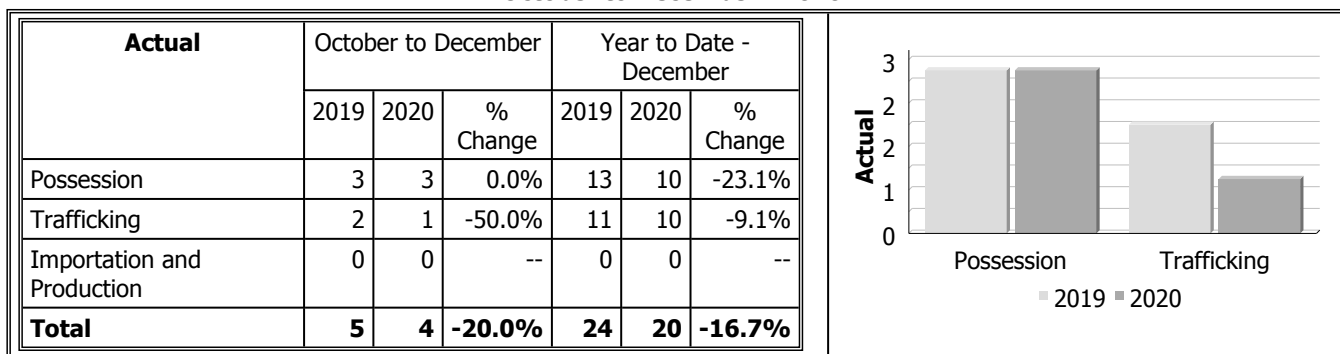
Report Generated by:
McDonald, Jeremy

Report Generated on:
13-Jan-21 10:46:00 AM
PP-CSC-Operational Planning-4300

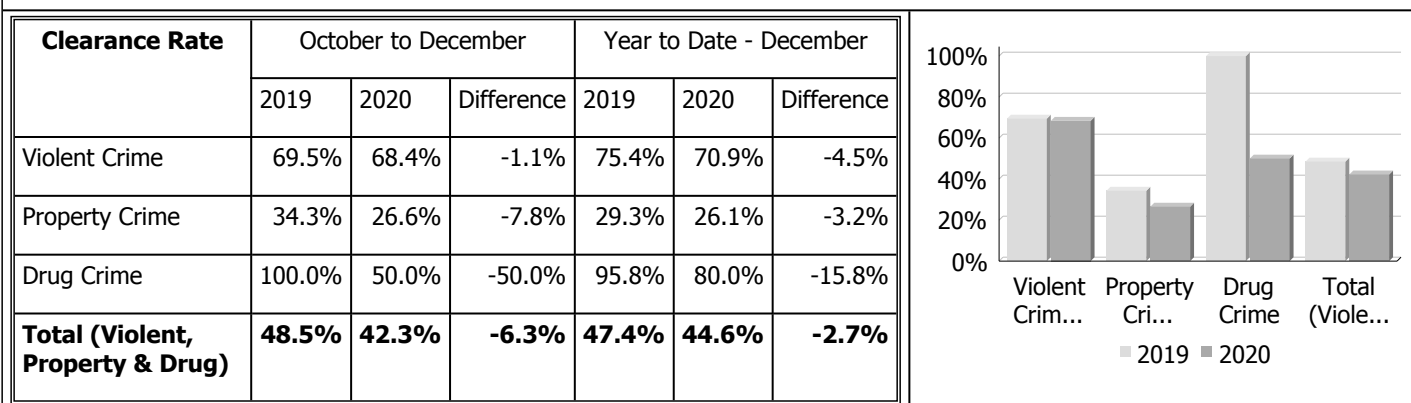
Police Services Board Report for West Parry Sound

Records Management System

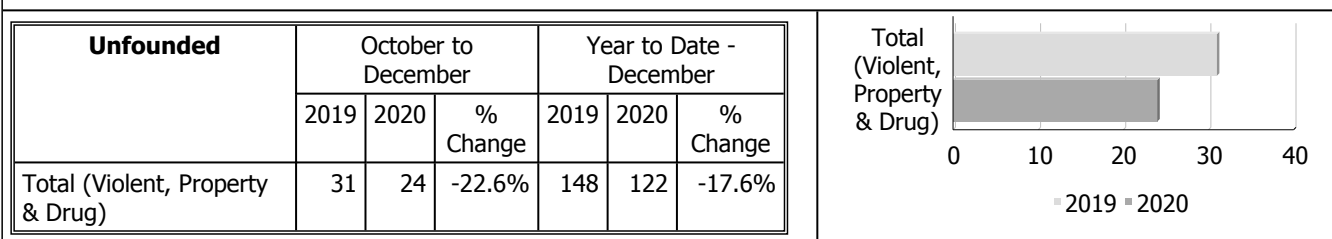
October to December - 2020



Clearance Rate



Unfounded



Detachment: 4J - WEST PARRY SOUND

Location code(s): 4J00 - WEST PARRY SOUND, 4J10 - WEST PARRY SOUND (Still River) (Inactive), 4J70 - SHAWANAGA FN, 4J71 - [PARRY ISLAND] WASAUKSING FN, 4J72 - ANISHINABEK PS (Inactive), 4J73 - MAGNETAWAN FN, 4J74 - HENVEY INLET FN

Area code(s): (blank), 0, 2 - Marine, 1813, 1817, 4069 - Carling, 4071 - Seguin, 4073 - Municipality of Whitestone, 4079 - McDougall, 4080 - McKellar, 4084 - Parry Sound, 4093 - The Archipelago, 4164 - Britt-Byng (Unorg), 4201 - Northeast Reg Unincorporated Area, 4517 - Magnetawan FN (Old Association), 4564 - Anishinabek PS, 4565, 4808 - Killbear Provincial Park, 4813 - Oastler Lake Provincial Park, 4850 - Massasauga Provincial Park, 4870 - Hwy 69, 4871 - Hwy 124, 4872 - Hwy 141, 4879 - Hwy 518, 4881 - Hwy 520, 4882 - Hwy 522, 4884 - Hwy 526, 4887 - Hwy 529, 4914 - Hwy 559, 4938 - Hwy 612, 4950 - Hwy 645, 4970 - Hwy 632, 4977 - Hwy 644, 4980 - Hwy 400, 0, 2 - Marine (Old Association), 4080, 4093 - The Archipelago (Old Association), 4164 - Britt-Byng (Unorg) (Old Association), 4201 - Northeast Reg Unincorporated Area (Old Association), 4564 - Anishinabek PS (Old Association), 4816 - Sturgeon Bay Provincial Park (Old Association), 4829 - Grundy Lake Provincial Park (Old Association), 4870 - Hwy 69 (Old Association), 4882 - Hwy 522 (Old Association), 4884 - Hwy 526 (Old Association), 4887 - Hwy 529 (Old Association), 4888 - Hwy 529A (Old Association), 4938 - Hwy 612 (Old Association), 4950 - Hwy 645 (Old Association), 4977 - Hwy 644 (Old Association), 2, 4533 - Shawanaga FN, 2, 4540 - [Parry Island] Wasauksing FN, 4564 - Anishinabek PS (Old Association), 2, 4517 - Magnetawan FN, 2, 4565 - Henvey Inlet FN

Data source date:
2021/01/09

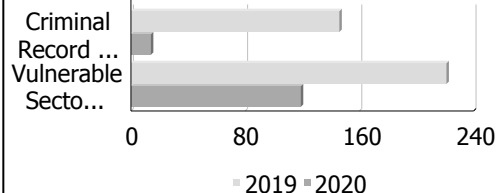
Report Generated by:
McDonald, Jeremy

Report Generated on:
13-Jan-21 10:46:00 AM
PP-CSC-Operational Planning-4300

Police Services Board Report for West Parry Sound
Records Management System
October to December - 2020

Criminal Record and Vulnerable Sector Screening Checks

Actual	October to December			Year to Date - December		
	2019	2020	% Change	2019	2020	% Change
Criminal Record Checks	146	14	-90.4%	277	133	-52.0%
Vulnerable Sector Screening Checks	221	119	-46.2%	794	441	-44.5%



Data contained within this report is dynamic in nature and numbers will change over time as the Ontario Provincial Police continue to investigate and solve crime.

Data Utilized

- Major Crimes
- Niche RMS All Offence Level Business Intelligence Cube

Detachment: 4J - WEST PARRY SOUND

Location code(s): 4J00 - WEST PARRY SOUND, 4J10 - WEST PARRY SOUND (Still River) (Inactive), 4J70 - SHAWANAGA FN, 4J71 - [PARRY ISLAND] WASAUKSING FN, 4J72 - ANISHINABEK PS (Inactive), 4J73 - MAGNETAWAN FN, 4J74 - HENVEY INLET FN

Area code(s): (blank), 0, 2 - Marine, 1813, 1817, 4069 - Carling, 4071 - Seguin, 4073 - Municipality of Whitestone, 4079 - McDougall, 4080 - McKellar, 4084 - Parry Sound, 4093 - The Archipelago, 4164 - Britt-Byng (Unorg), 4201 - Northeast Reg Unincorporated Area, 4517 - Magnetawan FN (Old Association), 4564 - Anishinabek PS, 4565, 4808 - Killbear Provincial Park, 4813 - Oastler Lake Provincial Park, 4850 - Massasauga Provincial Park, 4870 - Hwy 69, 4871 - Hwy 124, 4872 - Hwy 141, 4879 - Hwy 518, 4881 - Hwy 520, 4882 - Hwy 522, 4884 - Hwy 526, 4887 - Hwy 529, 4914 - Hwy 559, 4938 - Hwy 612, 4950 - Hwy 645, 4970 - Hwy 632, 4977 - Hwy 644, 4980 - Hwy 400, 0, 2 - Marine (Old Association), 4080, 4093 - The Archipelago (Old Association), 4164 - Britt-Byng (Unorg) (Old Association), 4201 - Northeast Reg Unincorporated Area (Old Association), 4564 - Anishinabek PS (Old Association), 4816 - Sturgeon Bay Provincial Park (Old Association), 4829 - Grundy Lake Provincial Park (Old Association), 4870 - Hwy 69 (Old Association), 4882 - Hwy 522 (Old Association), 4884 - Hwy 526 (Old Association), 4887 - Hwy 529 (Old Association), 4888 - Hwy 529A (Old Association), 4938 - Hwy 612 (Old Association), 4950 - Hwy 645 (Old Association), 4977 - Hwy 644 (Old Association), 2, 4533 - Shawanaga FN, 2, 4540 - [Parry Island] Wasauksing FN, 4564 - Anishinabek PS (Old Association), 2, 4517 - Magnetawan FN, 2, 4565 - Henvey Inlet FN

Data source date:
2021/01/09

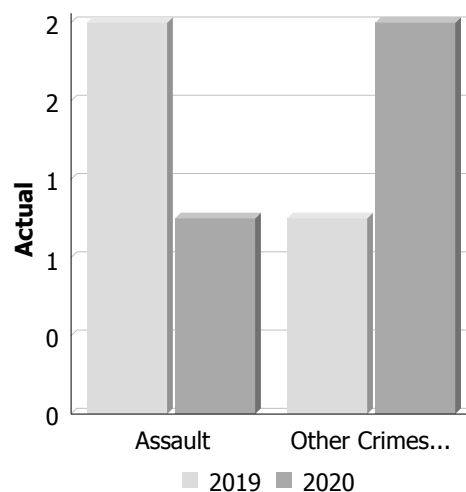
Report Generated by:
McDonald, Jeremy

Report Generated on:
13-Jan-21 10:46:00 AM
PP-CSC-Operational Planning-4300

Police Services Board Report for Whitestone
Records Management System
July to September - 2020

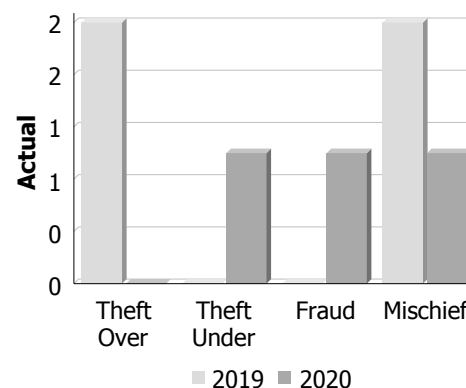
Violent Crime

Actual	July to September			Year to Date - September		
	2019	2020	% Change	2019	2020	% Change
Murder	0	0	--	0	0	--
Other Offences Causing Death	0	0	--	0	0	--
Attempted Murder	0	0	--	0	0	--
Sexual Assault	0	0	--	2	2	0.0%
Assault	2	1	-50.0%	5	4	-20.0%
Abduction	0	0	--	0	0	--
Robbery	0	0	--	0	0	--
Other Crimes Against a Person	1	2	100.0%	1	3	200.0%
Total	3	3	0.0%	8	9	12.5%



Property Crime

Actual	July to September			Year to Date - September		
	2019	2020	% Change	2019	2020	% Change
Arson	0	0	--	0	0	--
Break & Enter	0	0	--	1	0	-100.0%
Theft Over	2	0	-100.0%	2	0	-100.0%
Theft Under	0	1	--	1	1	0.0%
Have Stolen Goods	0	0	--	0	0	--
Fraud	0	1	--	2	3	50.0%
Mischief	2	1	-50.0%	3	2	-33.3%
Total	4	3	-25.0%	9	6	-33.3%



Drug Crime

Actual	July to September			Year to Date - September		
	2019	2020	% Change	2019	2020	% Change
Possession	0	0	--	0	0	--
Trafficking	0	0	--	0	0	--
Importation and Production	0	0	--	0	0	--
Total	0	0	--	0	0	--



Detachment: 4J - WEST PARRY SOUND

Location code(s): 4J00 - WEST PARRY SOUND

Area code(s): 4073 - Municipality of Whitestone

Data source date:

2020/10/03

Report Generated by:

McDonald, Jeremy

Report Generated on:

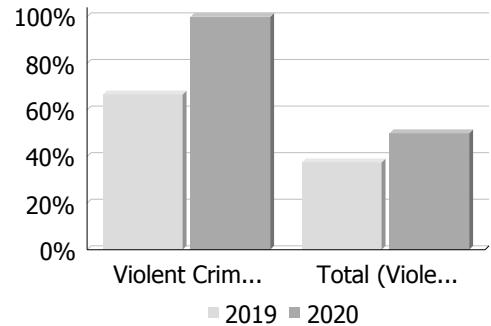
9-Oct-20 11:05:46 AM

PP-CSC-Operational Planning-4300

Police Services Board Report for Whitestone
Records Management System
July to September - 2020

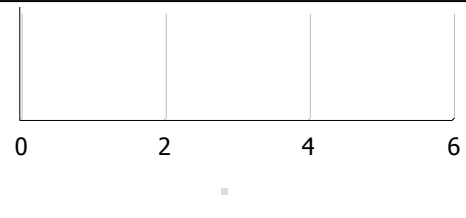
Clearance Rate

Clearance Rate	July to September			Year to Date - September		
	2019	2020	Difference	2019	2020	Difference
Violent Crime	66.7%	100.0%	33.3%	87.5%	55.6%	-31.9%
Property Crime	0.0%	0.0%	0.0%	0.0%	0.0%	0.0%
Drug Crime	--	--	--	--	--	--
Total (Violent, Property & Drug)	37.5%	50.0%	12.5%	44.4%	37.5%	-6.9%



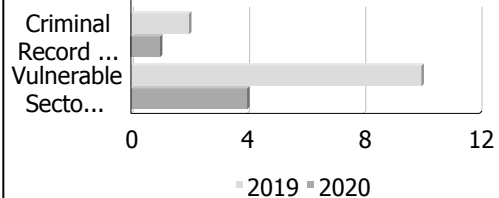
Unfounded

Unfounded	July to September			Year to Date - September		
	2019	2020	% Change	2019	2020	% Change
Total (Violent, Property & Drug)	0	0	--	2	1	-50.0%



Criminal Record and Vulnerable Sector Screening Checks

Actual	July to September			Year to Date - September		
	2019	2020	% Change	2019	2020	% Change
Criminal Record Checks	2	1	-50.0%	7	5	-28.6%
Vulnerable Sector Screening Checks	10	4	-60.0%	34	10	-70.6%



Data contained within this report is dynamic in nature and numbers will change over time as the Ontario Provincial Police continue to investigate and solve crime.

Data Utilized

- Major Crimes
- Niche RMS All Offence Level Business Intelligence Cube

Detachment: 4J - WEST PARRY SOUND

Location code(s): 4J00 - WEST PARRY SOUND

Area code(s): 4073 - Municipality of Whitestone

Data source date:

2020/10/03

Report Generated by:

McDonald, Jeremy

Report Generated on:

9-Oct-20 11:05:46 AM

PP-CSC-Operational Planning-4300

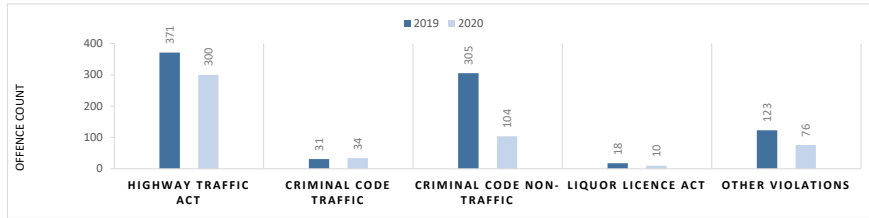
Starting Year	2020
Starting Month	October
Ending Month	December

Police Services Board Report for West Parry Sound Q4

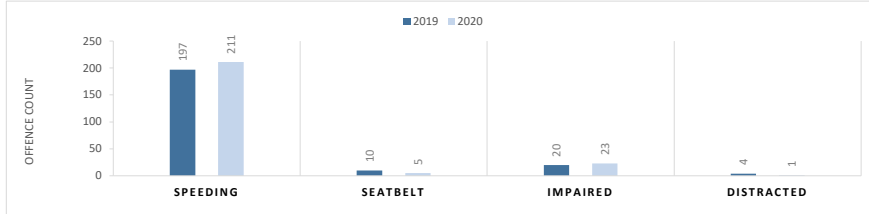
Integrated Court Offence Network

October to December - 2020

Criminal Code and Provincial Statutes Charges Laid						
Offence Count	October to December - 2020			Year to Date - December		
	2019	2020	% Change	2019	2020	% Change
Highway Traffic Act	371	300	-19.1%	2113	1437	-32.0%
Criminal Code Traffic	31	34	9.7%	190	176	-7.4%
Criminal Code Non-Traffic	305	104	-65.9%	1454	1320	-9.2%
Liquor Licence Act	18	10	-44.4%	155	111	-28.4%
Other Violations	123	76	-38.2%	579	382	-34.0%
All violations	848	524	-38.2%	4491	3426	-23.7%



Traffic Related Charges						
Offence Count	October to December - 2020			Year to Date - December		
	2019	2020	% Change	2019	2020	% Change
Speeding	197	211	7.1%	1146	731	-36.2%
Seatbelt	10	5	-50.0%	36	23	-36.1%
Impaired	20	23	15.0%	121	127	5.0%
Distracted	4	1	-75%	26	14	-46.2%



Integrated Court Offence Network data is updated on a monthly basis: Data could be as much as a month and a half behind

Data Utilized

Ministry of Attorney General, Integrated Court Offence Network

Integrated Court Offence Network Business Intelligence Cube

Detachment:	WPS
Data Source Date:	13-Jan-21
Report Generated On:	13-Jan-21
Report Generated By	Connor

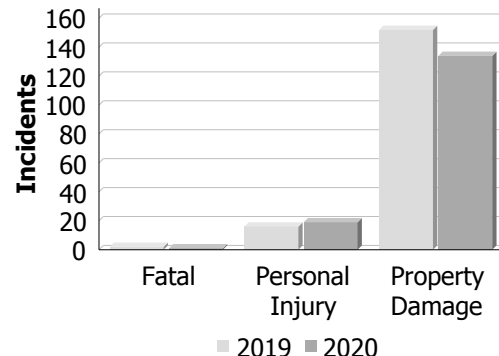
Police Services Board Report for West Parry Sound

Collision Reporting System

October to December - 2020

Motor Vehicle Collisions by Type

Incidents	October to December			Year to Date - December		
	2019	2020	% Change	2019	2020	% Change
Fatal	2	1	-50.0%	4	4	0.0%
Personal Injury	16	19	18.8%	64	65	1.6%
Property Damage	152	134	-11.8%	522	431	-17.4%
Total	170	154	-9.4%	590	500	-15.3%



Fatalities in Detachment Area

Incidents		October to December			Year to Date - December		
		2019	2020	% Change	2019	2020	% Change
Motor Vehicle Collision	Fatal Incidents	2	1	-50.0%	4	2	-50.0%
	Alcohol Related	0	1	--	0	1	--
Off-Road Vehicle	Fatal Incidents	0	0	--	0	1	--
	Alcohol Related	0	0	--	0	1	--
Motorized Snow Vehicle	Fatal Incidents	0	0	--	0	1	--
	Alcohol Related	0	0	--	0	0	--
Persons Killed		October to December			Year to Date - December		
		2019	2020	% Change	2019	2020	% Change
Motor Vehicle Collision		3	1	-66.7%	5	2	-60.0%
Off-Road Vehicle		0	0	--	0	1	--
Motorized Snow Vehicle		0	0	--	0	1	--

Detachment: 4J - WEST PARRY SOUND

Location code(s): 4J00-WEST PARRY SOUND, 4J01-PARRY SOUND (Parry Sound (MI)), 4J10-WEST PARRY SOUND (Still River), 4J70-SHAWANAGA First Nation, 4J71-WASAUKSING First Nation, 4J72-ANISHINABEK PS, 4J73-MAGNETAWAN First Nation, 4J74-HENVEY INLET/PICKEREL FN

Data source date:

2021/01/12

Report Generated by:

McDonald, Jeremy

Report Generated on:

13-Jan-21 10:41:57 AM

PP-CSC-Operational Planning-4300

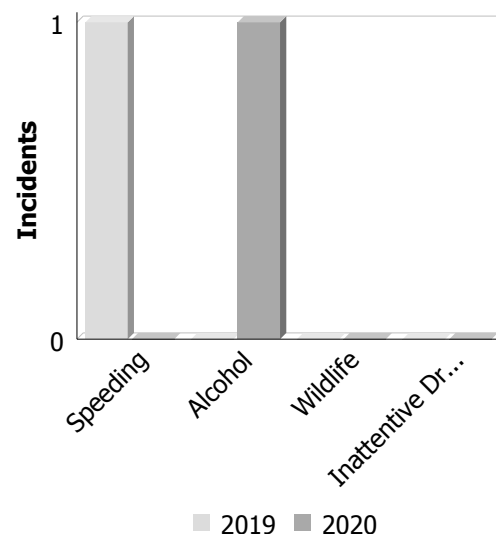
Police Services Board Report for West Parry Sound

Collision Reporting System

October to December - 2020

Primary Causal Factors in Fatal Motor Vehicle Collisions

Incidents	October to December			Year to Date - December		
	2019	2020	% Change	2019	2020	% Change
Speeding as a contributing factor	1	0	-100.00%	1	1	0.00%
Where alcohol is involved	0	1	0	0	1	0
Wildlife as a contributing factor	0	0	0	0	0	0
Inattentive driver as a contributing factor	0	0	0	0	0	0
Persons Killed	October to December			Year to Date - December		
	2019	2020	% Change	2019	2020	% Change
Seatbelt as a contributing factor	0	0	0	0	0	0



Data Utilized

- SQL online application reporting system – OPP CRS 2.3.09
- Collision Reporting System Business Intelligence Cube

Detachment: 4J - WEST PARRY SOUND

Location code(s): 4J00-WEST PARRY SOUND, 4J01-PARRY SOUND (Parry Sound (MI)), 4J10-WEST PARRY SOUND (Still River), 4J70-SHAWANAGA First Nation, 4J71-WASAUKSING First Nation, 4J72-ANISHINABEK PS, 4J73-MAGNETAWAN First Nation, 4J74-HENVEY INLET/PICKEREL FN

Data source date:
2021/01/12

Report Generated by:
McDonald, Jeremy

Report Generated on:
13-Jan-21 10:41:57 AM
PP-CSC-Operational Planning-4300

Calls for Service/Foot Patrol/CSO/Citizen Self Reporting

October to December 2020

2020 Q4 - Total calls for service: 2021 vs 2554 in 2019 Q4.

2020 Q4 - Total foot patrol hours for the Detachment: 134.75

2020 Q4 - Town of Parry Sound foot patrol hours: 109 vs 141.75 in Q4 2019.

CSO - PC Joe Scali

Media:

Operation Impact. Thanksgiving traffic campaign

Fall preparation regarding cottages – boats – ATV

Crime prevention week

12 days of Scams (radio play describing current active scams)

Festive Ride

Media releases

Community involvement:

Attended virtual meetings:

CEMC every two weeks

Warming Center Committee regarding men's shelter in Parry Sound

Attending meetings at the Situation Table where at risk/in crisis members in our community are identified and specific partners are engaged to assist them. First and third Tuesday of the month.

Rotary Club grocery delivery and special grocery delivery to Magnetawan First Nation and Christmas outreach meal delivery Rotary Club / Sobeys.

OPP United Way Campaign.

Drug Seizures/Type: Q4 2020

Police received information that unknown males from Toronto were trafficking cocaine, fentanyl and crystal methamphetamine from a local residence. In November, a search warrant was executed by the Community Street Crime Unit. Four males were arrested and charged for Possession for the Purpose of Trafficking Fentanyl, Cocaine and Methamphetamine. Fentanyl, Cocaine, Crack Cocaine and Crystal Methamphetamine were seized, along with proceeds of crime and stolen property.

Citizen Self Reporting (CSR)

4 on file for 2020 Q4 vs 4 on file for 2019 Q4

West Parry Sound Detachment - Focused Patrol

Seguin Township

Title: Village of Rosseau Traffic Enforcement

DAR Registry Number: 20-587

Issue: Complaint of speeding and aggressive driving through the Village of Rosseau as per Speed Spy Data Results

Action Plan Linkage: Seguin Township expressed concerns with vehicles travelling in excess of the speed limit through the Community Safety Zone in the Village of Rosseau, specifically between 1000 hrs -1500hrs from Friday to Monday. A focused patrol was established for traffic enforcement in the Community Safety Zone to target speed and aggressive driving. Increased police presence and focused patrols in the Community Safety Zone should deter drivers from operating their vehicles in an unsafe manner.

Initiative Action Plan/Assignments: NCO to assign a member during each shift to conduct enforcement between 1000 hrs -1500hrs from Friday to Monday and record their efforts on RMS.

Address: Hwy 141 through the Village of Rosseau in the Township of Seguin, between Hwy 636 and Short St.

Duration: 16 October 2020 to 20 November 2020

Conclusion: Over the course of the focused patrol 12 PON's were issued

Hours dedicated: 14.5 hours

2020 West Parry Sound Marine Stats

Impaired boating: 1
Impaired boating (80plus): 5
Dangerous Operation: 2
Criminal charges: 29
Marine related liquor charges: 36
PFD related charges: 6
Other safety equipment related charges: 5
Boat licensing charges: 9
Fishing licence charge: 1
Careless operation charges: 5
CAIA/ HTA charges: 5

Members were proactive in various smaller in land lakes as well as numerous patrols on Georgian Bay. Several joint patrols were also conducted with MNRF. A total of 292 marine patrol hours were conducted.

January 18, 2021

Memo to Community Partners:

RE: Closure of Ontario Federation of Snowmobile Club Trails and Trails on Crown Land

This correspondence serves as formal acknowledgement of the following directive:

"In accordance with the provisions of the *Emergency Management and Civil Protections Act*, and the Regulations thereunder, specifically Stay-at-Home-Order, and the *Reopening Ontario (A Flexible Response to COVID-19) Act*, and the Regulations thereunder, specifically Rules for Areas in Stage 1, the Medical Officer of Health for the North Bay Parry Sound District Health Unit deems it reasonable and necessary to close all Ontario Federation of Snowmobile Clubs' (OFSC) trails and trails utilizing Crown Land in the Health Unit district effective January 21, 2021, at 12:01 a.m. throughout the entire district served by the North Bay Parry Sound District Health Unit in order to decrease or eliminate the risk to community health presented by COVID -19. The trails are to remain closed for the duration of the Stay-at-Home Order"

For more information, please visit myhealthunit.ca or call the Health Unit's call centre at 1-800-563-2808.

Sincerely yours,



James Chirico, H.BSc., M.D., F.R.C.P. (C), MPH
Medical Officer of Health/Executive Officer

/sb
Enclosure (1)

News Release: Health Unit Closes OFSC Snowmobile Trails

Posted on Monday January 18, 2021

NORTH BAY, ON – The North Bay Parry Sound District Health Unit (Health Unit) is requiring all Ontario Federation of Snowmobile Clubs' (OFSC) trails and trails utilizing Crown Land in the Health Unit district to close effective January 21, 2021 at 12:01 a.m. for the duration of the Stay-at-Home Order and will be reassessed at such time. This closure is done under the Medical Officer of Health's ability to increase restrictions within their district.

In accordance with the provisions of the Emergency Management and Civil Protections Act, and the Regulations thereunder, specifically Stay-at-Home-Order, and the Reopening Ontario (A Flexible Response to COVID-19) Act, and the Regulations thereunder, specifically Rules for Areas in Stage 1, the Medical Officer of Health for the North Bay Parry Sound District Health Unit deems it reasonable and necessary to close all Ontario Federation of Snowmobile Clubs' (OFSC) trails and trails utilizing Crown Land in the Health Unit district effective January 21, 2021 at 12:01 a.m. throughout the entire district served by the North Bay Parry Sound District Health Unit in order to decrease or eliminate the risk to community health presented by COVID-19.

"We have been told to stay home and we need to do this. I have received many complaints about people travelling from other districts to use the local snowmobile trails, thus putting our district at risk of COVID-19. The OFSC recommends that snowmobilers avoid trailering and travelling to destinations that are outside their health unit region to snowmobile, but people have not taken the direction seriously," explains Dr. Jim Chirico, Medical Officer of Health. "We are also seeing groups of snowmobilers congregating on trails, in parking lots and other locations not maintaining a two metre distance and exceeding the gathering limits."

On January 12, 2021, the province of Ontario announced the change in outdoor gathering limits from 10 to five. Individuals must maintain a two metre physical distance from people they do not live with. Individuals who live alone are allowed to be in close contact with one unique home, but must physically distance with anyone who does not live in that home. Face coverings are also recommended to be worn outdoors.

"I do not recommend anyone gather with people you do not live with or if you live alone people who are not a part of your unique close contact home," states Dr. Chirico. "We are seeing an increase of COVID-19 cases locally and the provincial projections do not look good. Our local hospitals have very little surge capacity and limited resources which must be protected for the health and safety of our community. We must take extra precautions to keep our district safe. However, the key is we must all work together."

Outdoor physical activity, such as walking, running, playing outside and biking are important for physical and mental health and still recommended by the Health Unit. However, all activities outside the house need to be done with extreme caution, following the COVID-19 public health measures, and should be done close to home.

If you think you may have COVID-19 symptoms or have been in close contact with someone who has it, first self-isolate and then use [Ontario's Self-Assessment Tool](#) to see if you need to seek further care. If you need further assistance call your health care provider or the Health Unit at [1-800-563-2808](tel:1-800-563-2808). If you have severe symptoms, such as difficulty breathing, you should call 911 and mention your symptoms.

Visit [Ontario's website](#) to learn more about how the province continues to protect Ontarians from COVID-19.

For more information please visit myhealthunit.ca/COVID-19.

-30-

Media Inquiries:

Alex McDermid, Public Relations Specialist

P: [705-474-1400](tel:705-474-1400), ext. 5221 or [1-800-563-2808](tel:1-800-563-2808)

E: communications@healthunit.ca

North Bay

345 Oak Street West
705-474-1400

Parry Sound

70 Joseph Street Unit #302
705-746-5801

Bunk's Falls

17 Copeland Street (by appointment only)
1-800-563-2808

NEWS RELEASE

For immediate release: January 22, 2021

COVID-19 Vaccine Update

NORTH BAY, ON – The Ministry of Health has announced that vaccination of residents, staff and essential caregivers of long-term care homes has begun in many parts of the province, with the goal of having the first dose administered in all homes no later than February 15, 2021. The North Bay Parry Sound District Health Unit (Health Unit) expected to receive a shipment of vaccines on February 1, 2021; however, due to a limited supply of vaccines throughout the province and Canada, there may be a delay receiving our first shipment of vaccine.

The Health Unit is ready to start to administer vaccinations, once supply is provided. The Health Unit will be prioritizing residents of long-term care homes. In the event enough vaccine is provided priority will also be given to:

- staff, essential caregivers (including family caregivers) and other employees in long-term care settings, retirement homes and congregate living settings for seniors;
- health care workers, including hospital employees, staff who work or study in hospitals and health care personnel;
- adults in First Nations, Métis and Inuit populations;
- adult recipients of chronic home health care.

The Health Unit will continue to update the district on the status of the COVID-19 vaccine as information becomes available.

-30-

Media Inquiries:

Alex McDermid, Public Relations Specialist

P: [705-474-1400](tel:705-474-1400), ext. 5221 or [1-800-563-2808](tel:1-800-563-2808)

E: communications@healthunit.ca

NEWS RELEASE

For immediate release: January 25, 2021

The Health Unit in Collaboration with Stay On Your Feet Asks You to Clean Out Your Unused Medications

NORTH BAY, ON - It's your yearly reminder to clean out your old and outdated medications. Each year the Stay On Your Feet (SOYF) coalition and the North Bay Parry Sound District Health Unit (Health Unit) offer medication cleanout bags to older adults to encourage them to return unused medication to pharmacies.

Approximately 40 per cent of older adults take five to nine medications. Drug interactions around prescription medications and over-the-counter drugs can cause drowsiness and dizziness, which can lead to a fall. SOYF recommends that you keep your medications in a secured locked cupboard or box, out of the reach of all children and visitors.

The goals of the medication cleanout are:

- To promote the safe storage and disposal of prescription and over-the-counter medications and other drugs;
- To reduce the amount of medications that are available in people's homes;
- To reduce the environmental impact associated with the inappropriate disposal of medications in the garbage and sewer systems; and
- To increase awareness that unused or expired prescriptions, over-the-counter medications, vitamins and herbal supplements can be returned to any pharmacy for safe disposal any day of the year.
- To encourage older adults to consult with their pharmacist or health care provider every 6-12 months to review medications.

Medication cleanout bags can be picked up at participating local pharmacies or by calling the Health Unit at [1-800-563-2808](tel:1-800-563-2808) extension 5210.

For more information on ways to manage your medications check out www.stayonyourfeet.ca.

SOYF is a regional initiative supported by the five Northeastern Health Units. It is implemented locally by a coalition of partners who work with older adults, with a goal of improving the quality of life of older adults living in Nipissing Parry Sound by reducing their risk, rate and severity of falls.

-30-

Media Inquiries:

Alex McDermid, Public Relations Specialist

P: [705-474-1400](tel:705-474-1400), ext. 5221 or [1-800-563-2808](tel:1-800-563-2808)

E: communications@healthunit.ca

REPORT TO COUNCIL



Report No.:	2021-001
Council Date:	February 3 2021
From:	CAO\Director of Operations
Subject:	Monthly Report

To: Council

The municipal operations are continuing to function with all staff attending the work place. Precautions are being followed with no issues to report.

The CAO pool committee continues to meet and stay up on the current issues at hand, and are hoping to hear something from the federal government soon.

CP Rail has requested mediation on the CIL crossing repair and maintenance costs. This mediation will deal with the \$ 178,302.00 invoice for crossing repairs. The municipality refused this invoice immediately and has stated that the primary user of that crossing over the last 30 years has been CP. The municipality will argue that any damage caused to the crossing , base or ballast will have been caused by CP or its contractors. I have signed a mediation agreement as per the proto call for Transport Canada Agency. I expect this process will take another year or two to settle.

I have been working with our lawyer to have an agreement put in place with the land owner that uses the CIL crossing exclusively. This agreement will transfer all costs associated with the CIL crossing to the land owner. This is not a public road nor is it available for public use, but all crossings must be assumed by a municipality. This agreement will include all crossing repairs and maintenance and all protection fees (bells, lights and guards) as well. Draft agreement is attached.

I am working on plan and cost analysis for the renovation or replacement of the municipal office. The municipal administration has out grown the space available for staff, equipment and records. The building is 50+ years old and has been renovated several times. I hope to have this completed for the budget meeting.

I have sent out several versions of the new sign for the front of the office, and it looks like the most popular is the first and last sign against the stone. I am suggesting approval for No# 5,

Generally things are going very well and as always we will respond to any Covid order or restriction immediately.

McDougall will be celebrating its 150th anniversary in May of 2022, so if council could put some thought to any type of event or promotion, we should assemble a committee to start putting something together. 15 months is not that far away and with covid being a possible threat, anything that may have to be made or ordered will need plenty of time for delivery. This will be a budget item for 2021

CAO/Director of Operations

Tim Hunt

THE CORPORATION OF THE MUNICIPALITY OF MCDOUGALL

BY-LAW NO 2021-06

Being a by-law to enter into an agreement with Robert J. Durance and Susan D. Durance as a condition of approval of Consent No. B20/2020 (McD) Durance

WHEREAS pursuant to Section 224, of the Municipal Act S.O.2001, as amended, it is the role of Council to represent the public and to consider the well-being and interests of the municipality, and to develop and evaluate the policies and programs of the municipality, to determine which services the municipality provides;

AND WHEREAS Section 51(26) of the Planning Act authorizes municipalities to enter into agreements as a condition of approval of a consent;

AND WHEREAS Council deems it appropriate to enter into the attached agreement with Robert J. Durance and Susan D. Durance as a condition of approval of consent No. B20/2020 (McD);

NOW THEREFORE the Council of the Corporation of the Municipality of McDougall enacts as follows:

1. The terms of the attached agreement between the Corporation of the Municipality of McDougall and Robert J. Durance and Susan D. Durance are hereby approved and that the Mayor and the Clerk are authorized to execute the said agreement on behalf of the Municipality.
2. This By-law shall come into effect on the day of final passing.

READ a **FIRST** and **SECOND** time this day of 2021.

Mayor

Clerk

READ a **THIRD** time, **PASSED, SIGNED** and **SEALED** this day of 2021.

Mayor

Clerk

CONSENT AGREEMENT

THIS AGREEMENT made in triplicate this _____ day of _____, 2021.

BETWEEN: **ROBERT J. DURANCE AND SUSAN D. DURANCE**
 hereinafter called the "Owner" of the First Part

 -and-

THE CORPORATION OF THE MUNICIPALITY OF McDOUGALL
 hereinafter called the "Municipality" of the Second Part

WHEREAS Section 51(26) of the Planning Act authorizes municipalities to enter agreements as a condition of approval of a consent;

AND WHEREAS the Parry Sound Area Planning Board approved a consent for a new waterfront lot on Bell Lake in Application No. B20/2020(McD);

AND WHEREAS the application was approved with a number of conditions including the requirement that the applicant enter into an agreement to fulfil a number of the conditions;

NOWHEREFORE, THIS AGREEMENT WITNESS THAT, in the consideration of other good and valuable consideration and the sum of One Dollar (\$1.00) of lawful money of Canada now paid by the Municipality to the Owner, the receipt whereof is hereby acknowledged, the Owner and the Municipality, covenant, declare and agree as follows:

PART A – GENERAL

1. The lands to be bound by the terms and conditions of this Agreement referred to as "the subject lands" are located in the Municipality and more particularly described in Schedule 'A' hereto.
2. The survey plan describing the severed land is plan 42R-21555.
3. This agreement shall be registered on title to the subject lands as provided for by Section 51(26) of the Planning Act, R.S.O. 1990, as amended, at the expense of the Owner.
4. This agreement will not be amended or removed from the title of the subject lands except where agreed upon by the Municipality and the Owner.

PART B – PURPOSE OF THE DEVELOPMENT

5. The Owner has applied for and received approval by the Parry Sound Area Planning Board under File No. B20/2020(McD) for a consent for a new waterfront lot on Bell Lake.

PART C – ACCESS

6. The Owner hereby acknowledges and recognizes that the right-of-way being Part 3 and 5 of Reference Plan No. 42R-11388 and providing access to the subject lands is a privately owned and maintained road.
7. That the private right-of-way is an existing private right-of-way.
8. The Owner hereby covenants and agrees that the road is a private road.
9. The Owner hereby recognizes and agrees that the Municipality is not responsible or liable for the non repair of the private roads identified in paragraph 7 above.
10. The Owner hereby understands that the Municipality may not be able to provide emergency services to the subject lands accessed by the private rights-of-way.

PART D – SEPTIC SYSTEM DESIGN REQUIREMENTS

11. Sewage disposal beds (either conventional septic tank tile field or Ontario Building Code approved filter beds, or tertiary treatment systems) be in accordance with the requirements of the approval authority of the North Bay Mattawa Conservation Authority.
12. The installation of any septic systems on the subject lands will be in accordance with the letter report by the North Bay Mattawa Conservation Authority dated July 7, 2020.

PART E - EXPENSES TO BE PAID BY THE OWNER

13. Every provision of this Agreement by which the Owner is obligated in any way shall be deemed to include the words "at the expense of the Owner" unless the context otherwise requires.
14. The Owner shall pay such reasonable fees as may be invoiced to the Municipality by its Solicitor, its Planner, and its Municipal Engineer in connection with all work to be performed as a result of the provisions of this Agreement.

PART F – INDEMNIFICATION FROM LIABILITY AND RELEASE

15. The Owner covenants and agrees with the Municipality, on behalf of itself, its successors and assigns, to indemnify and save harmless the Municipality, its servants and agents from and against any and all actions, suits, claims and demands whatsoever which may arise either directly or indirectly by reason of the negligent or unlawful performance of or failure to perform any work by the Owner or on his behalf in connection with the carrying out of the provisions of this Agreement provided that such default, failure or neglect was not caused as a result of negligence or breach of this Agreement on the part of the Municipality its servants or agents.
16. The Owner further covenants and agrees to release and forever discharge the Municipality from and against all claims, demands, causes of actions, of every nature and type whatsoever that may arise either as a result of the failure of the Municipality to carry out any of its obligations under this Agreement, or, as a result of the Municipality performing any municipal work on the said lands or the adjacent properties which may damage or interfere with the works of the Owner, provided that such default, failure or neglect was not caused as a result of negligence or breach of this Agreement on the part of the Municipality, its servants or agents.

PART G – ADMINISTRATION

17. The Owner acknowledges that this agreement is entered into under the provisions of Section 51(26) of the Planning Act, R.S.O. 1990, as amended and that any expense of the Municipality arising out of the administration and enforcement of this agreement may be recovered as taxes under Section 326 of the Municipal Act, 1990 as amended and further that the terms and conditions of this agreement may be enforced under conditional building permits under the Building Code Act and regulations thereunder.
18. The Owner and the Municipality acknowledge that the provisions of Section 67 of the Planning Act, R.S.O. 1990, as amended that provides that persons who contravene Section 51 and 52 of the Planning Act are liable on a first conviction to a fine of not more than twenty-five thousand dollars and on a subsequent conviction of not more than ten thousand dollars for each day or part thereof upon which the contravention has continued after the day in which the person was first convicted.
19. This agreement shall ensure to the benefit of and be binding upon the respective successors and assigns of each of the parties hereto.
20. This agreement shall come into effect on the date of execution by the Municipality and the Owner.

IN WITNESSETH WHEREOF the Municipality has caused their Corporate seal to be affixed over the signature of the respecting signing officers.

THE CORPORATION OF THE
MUNICIPALITY OF McDOUGALL

Date: _____

Mayor – Dale Robinson

Clerk- Lori West

Witness -

Robert Durance

Witness -

Susan Durance

DRAFT

THIS IS SCHEDULE 'A' TO A CONSENT AGREEMENT BETWEEN
ROBERT AND SUSAN DURANCE
AND THE CORPORATION OF THE MUNICIPALITY OF McDOUGALL

Part of PIN 52122-0599 being Part of Lot 20, Concession 10, Part 1, 2 & 3 of Reference Plan No. 42R-21555, geographic Township of McDougall now in the Municipality of McDougall